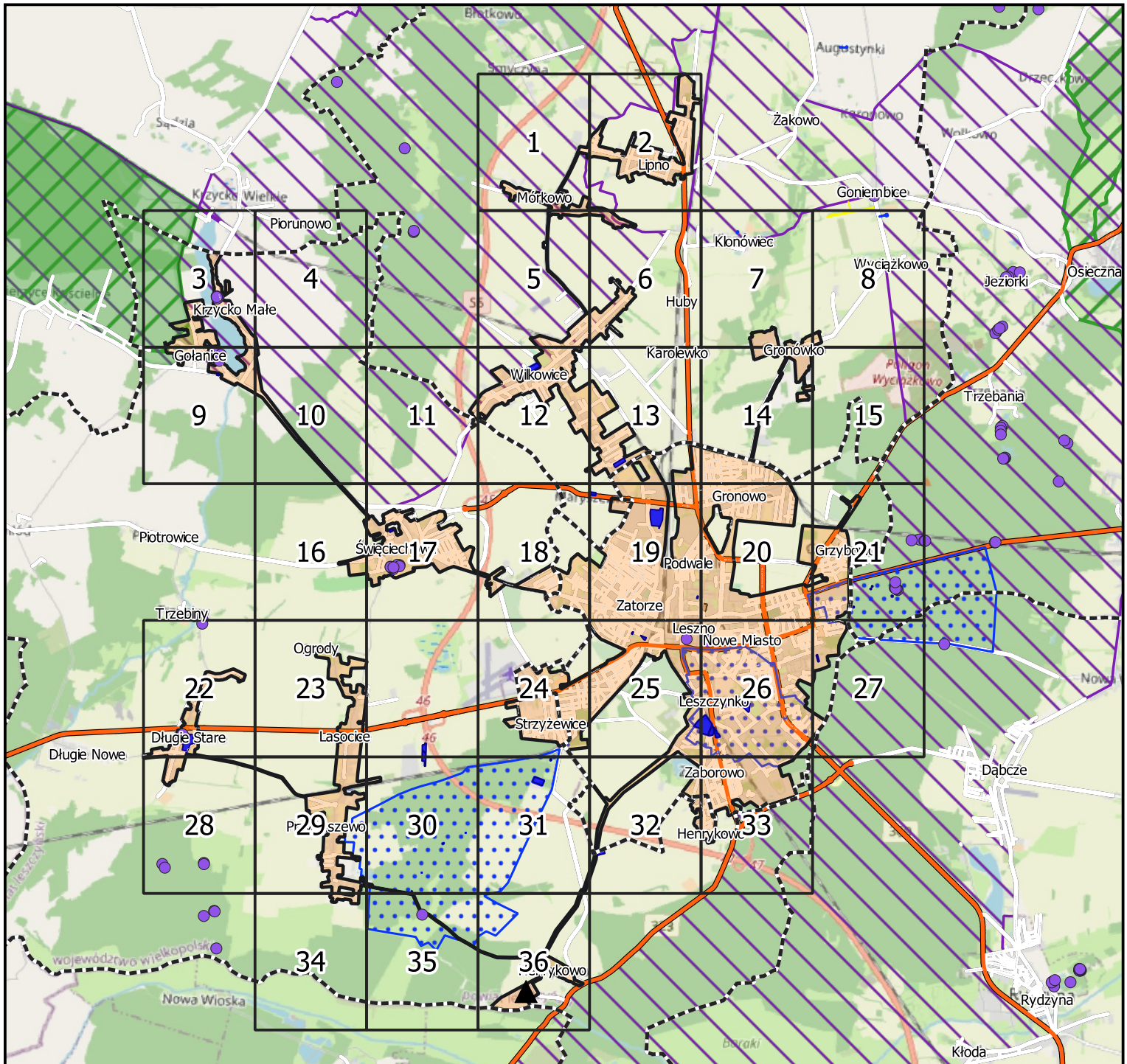


Aglomeracja Leszno

Schemat podziału map



Podkład mapowy: OpenStreetMap

Legenda

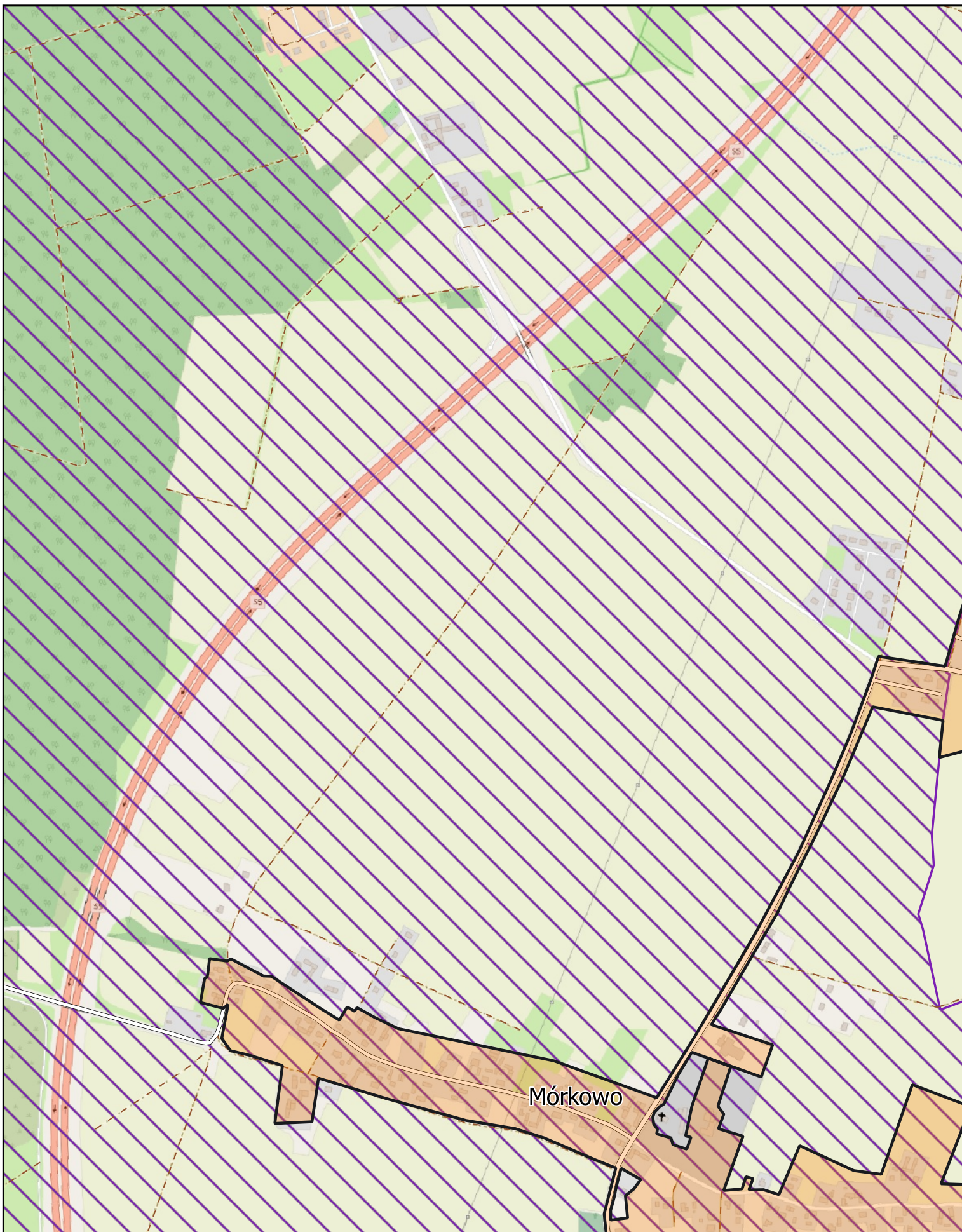
- | | |
|-------------------------|------------------------------------------|
| ▲ Oczyszczalnia Ścieków | ▨ Obszary Chronionego Krajobrazu |
| ▭ Granice aglomeracji | ▨ Natura 2000 |
| ▭ Granice Gmin | ▨ Tereny ochrony pośredniej ujęć wody |
| ● Pomniki przyrody | ▨ Tereny ochrony bezpośredniej ujęć wody |
| ▨ Parki Krajobrazowe | |

Aglomeracja Leszno

skala: 1:10000

Arkusz: 1

0 0.25 0.5 0.75 1 km

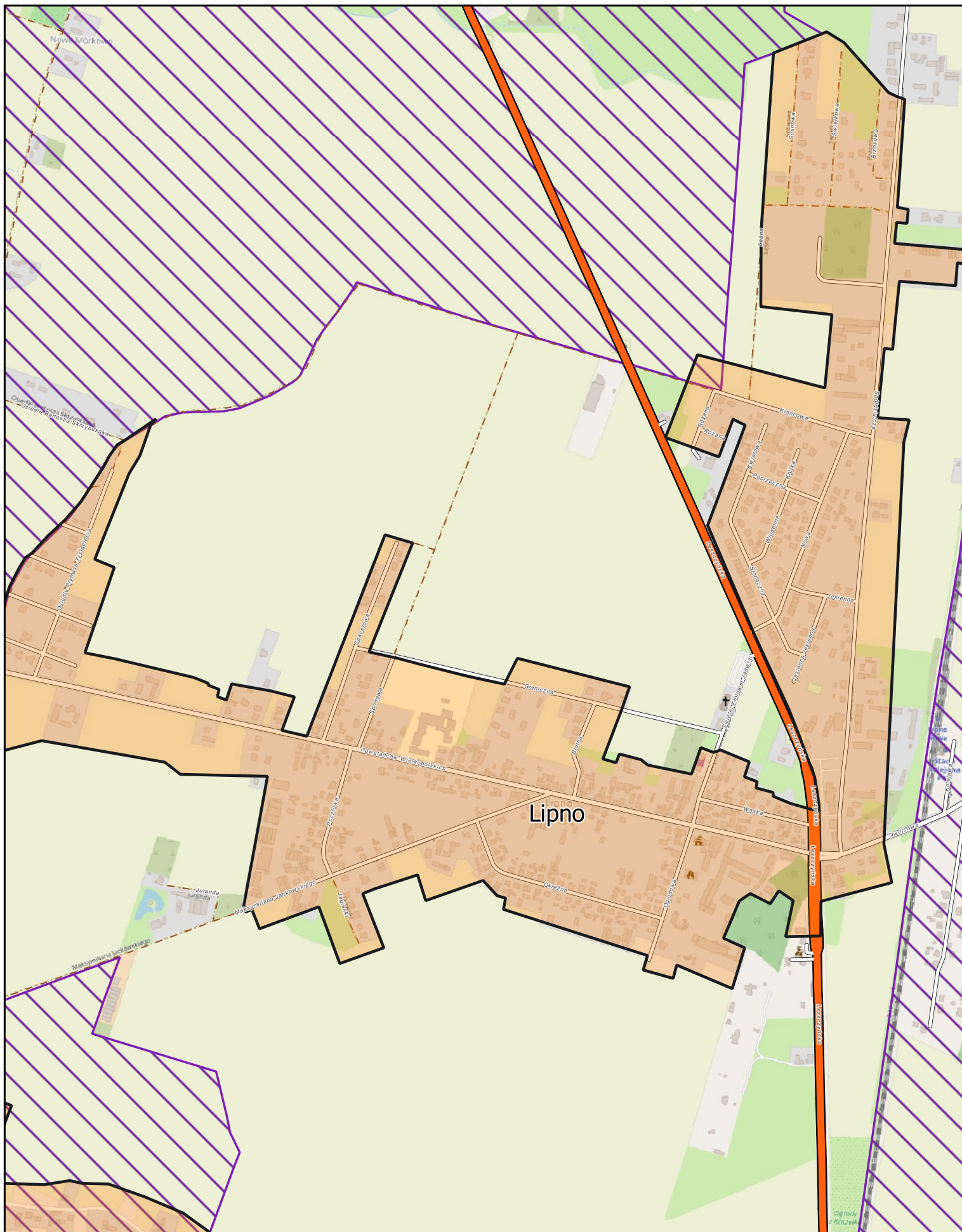


Aglomeracja Leszno

skala: 1:10000

Arkusz: 2

0 0.25 0.5 0.75 1 km

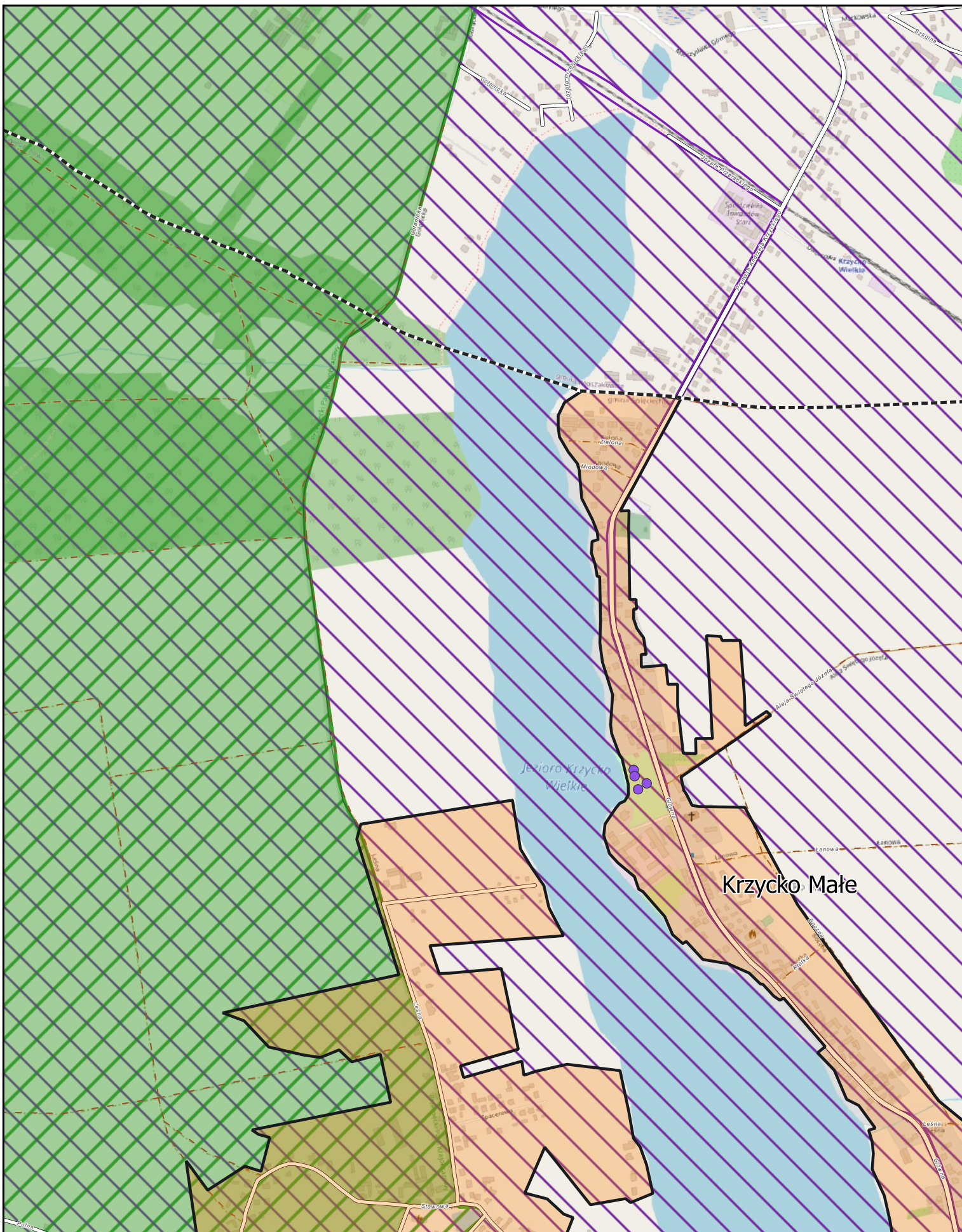


Aglomeracja Leszno

skala: 1:10000

Arkusz: 3

0 0.25 0.5 0.75 1 km

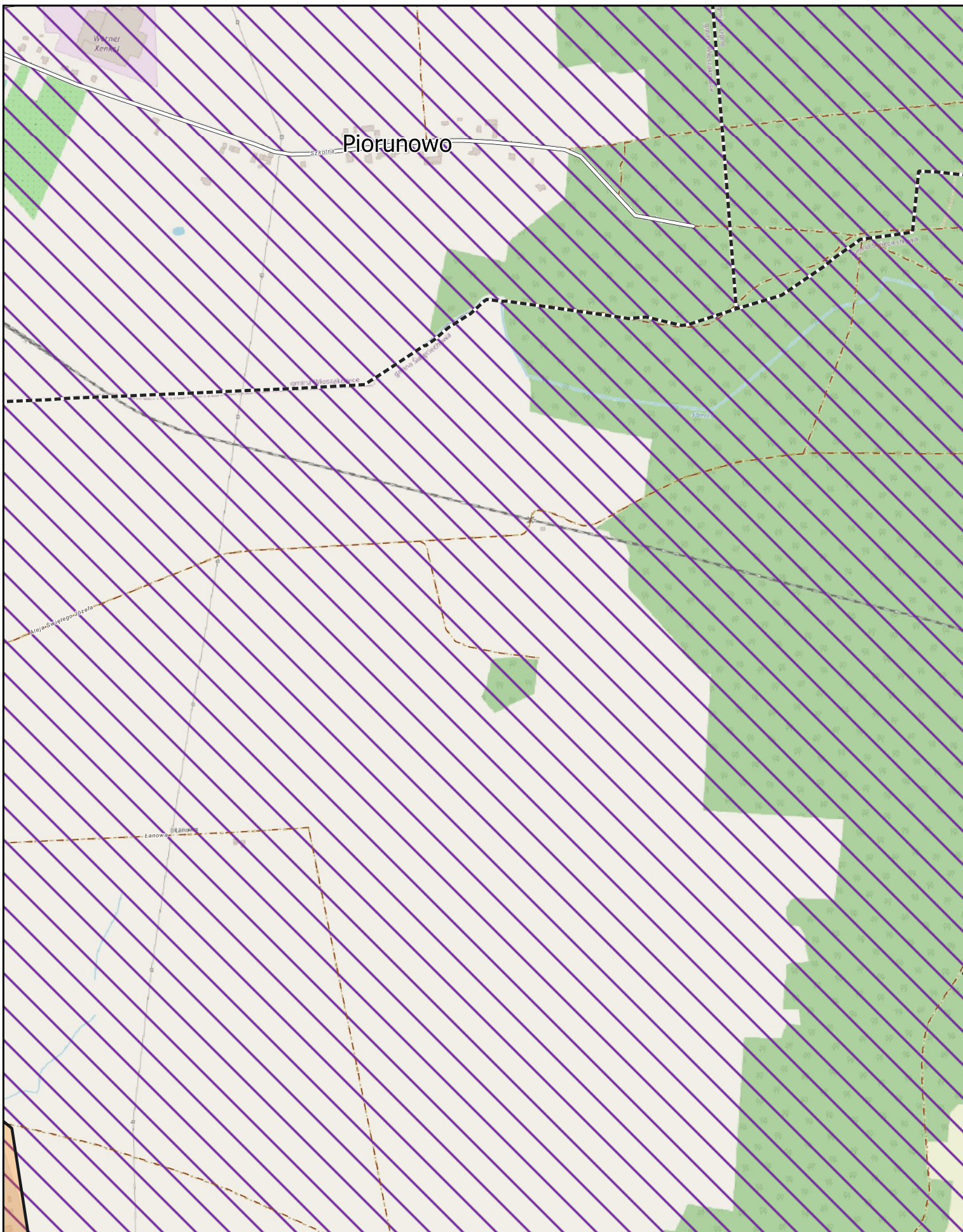


Aglomeracja Leszno

skala: 1:10000

Arkusz: 4

0 0.25 0.5 0.75 1 km

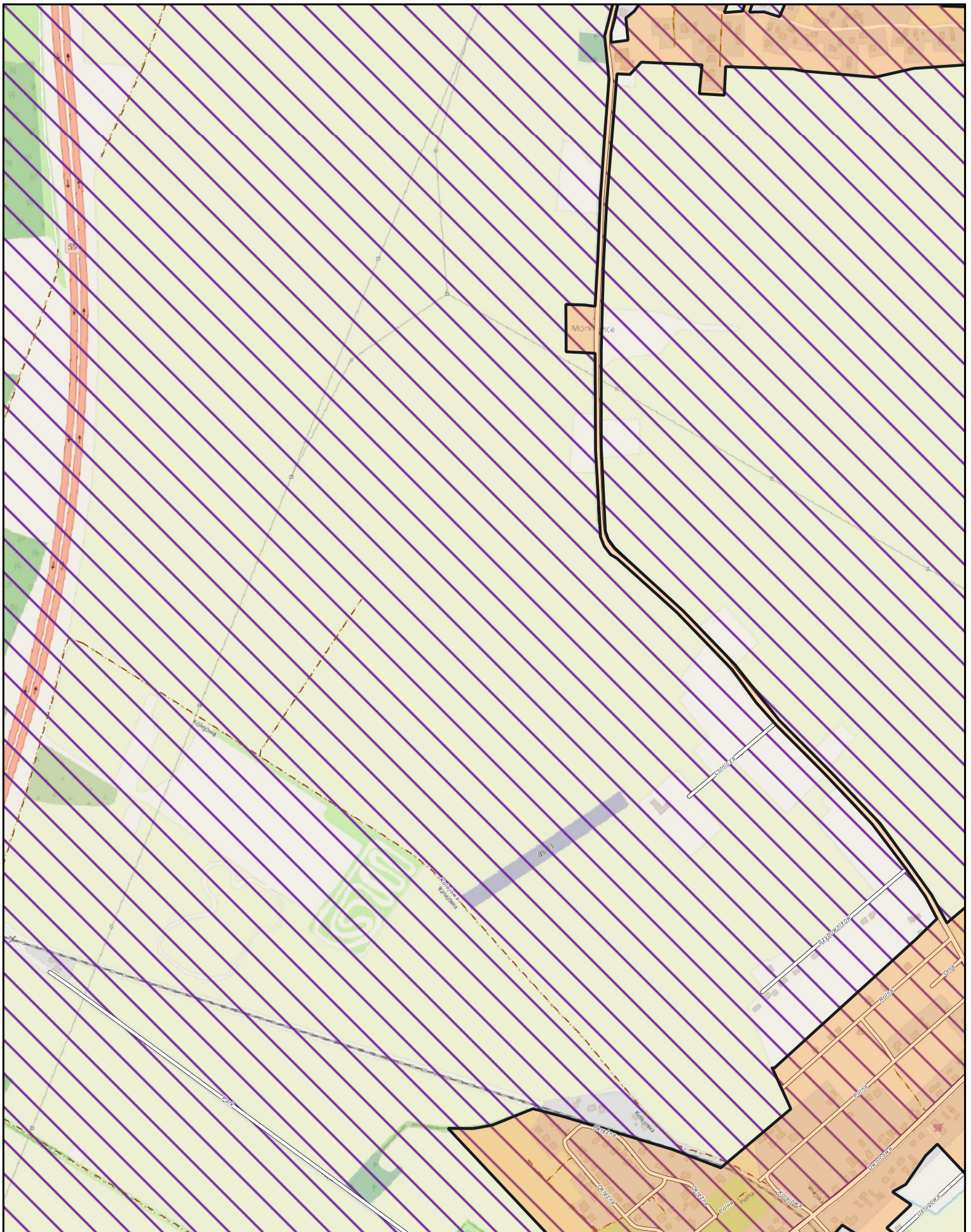


Aglomeracja Leszno

skala: 1:10000

Arkusz: 5

0 0.25 0.5 0.75 1 km

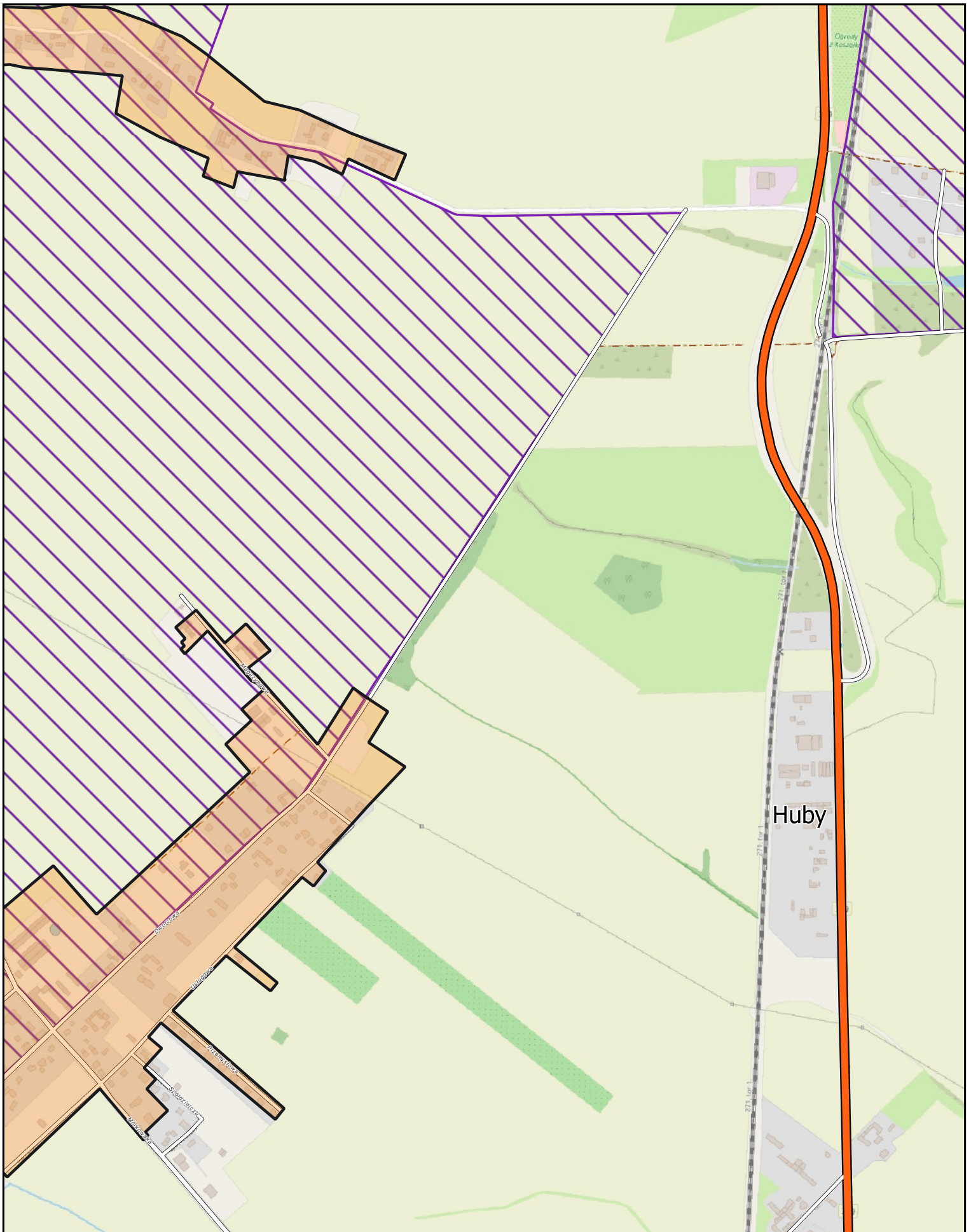


Aglomeracja Leszno

skala: 1:10000

Arkusz: 6

0 0.25 0.5 0.75 1 km

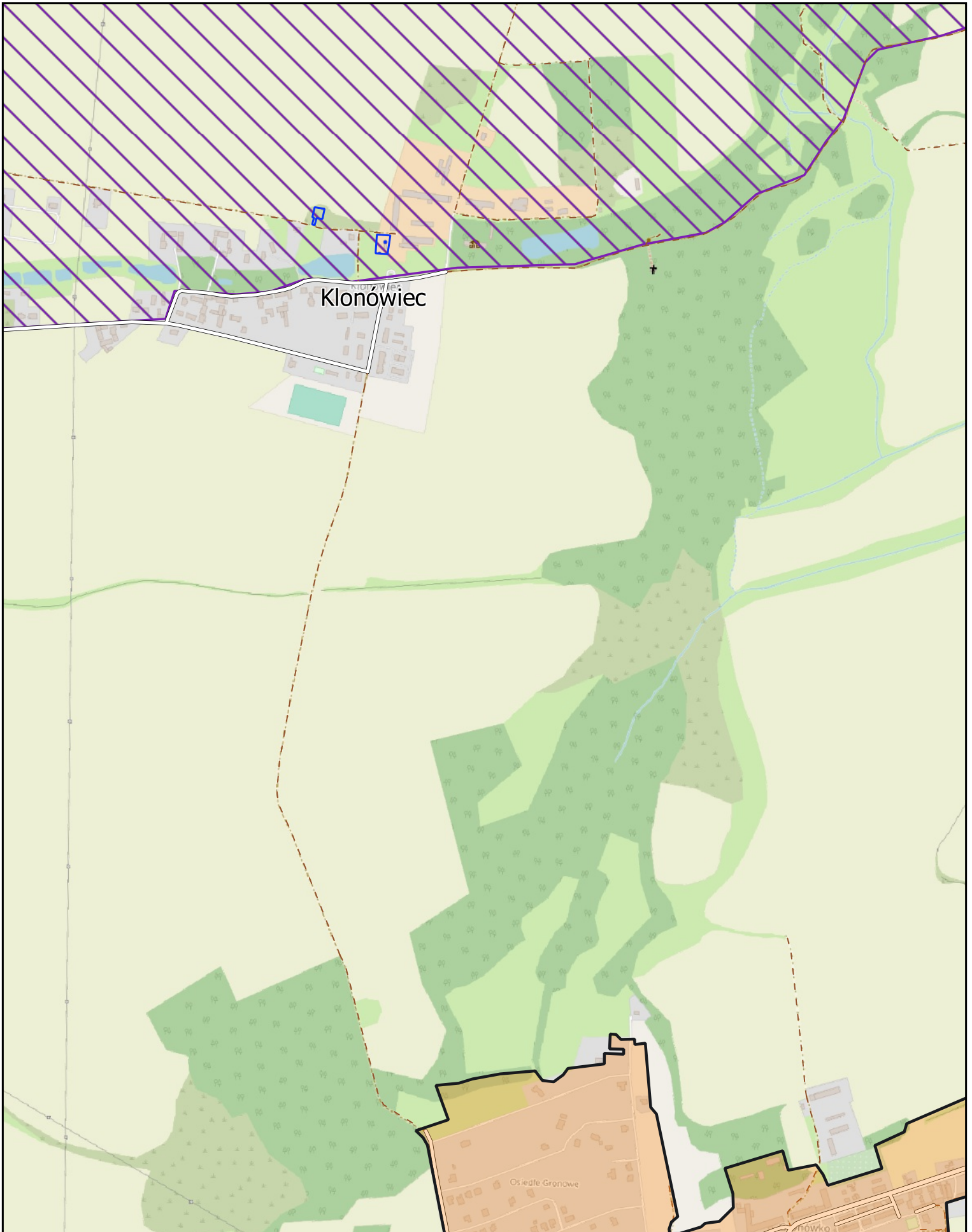


Aglomeracja Leszno

skala: 1:10000

Arkusz: 7

0 0.25 0.5 0.75 1 km



Klonowiec

Osiedle Gronowe

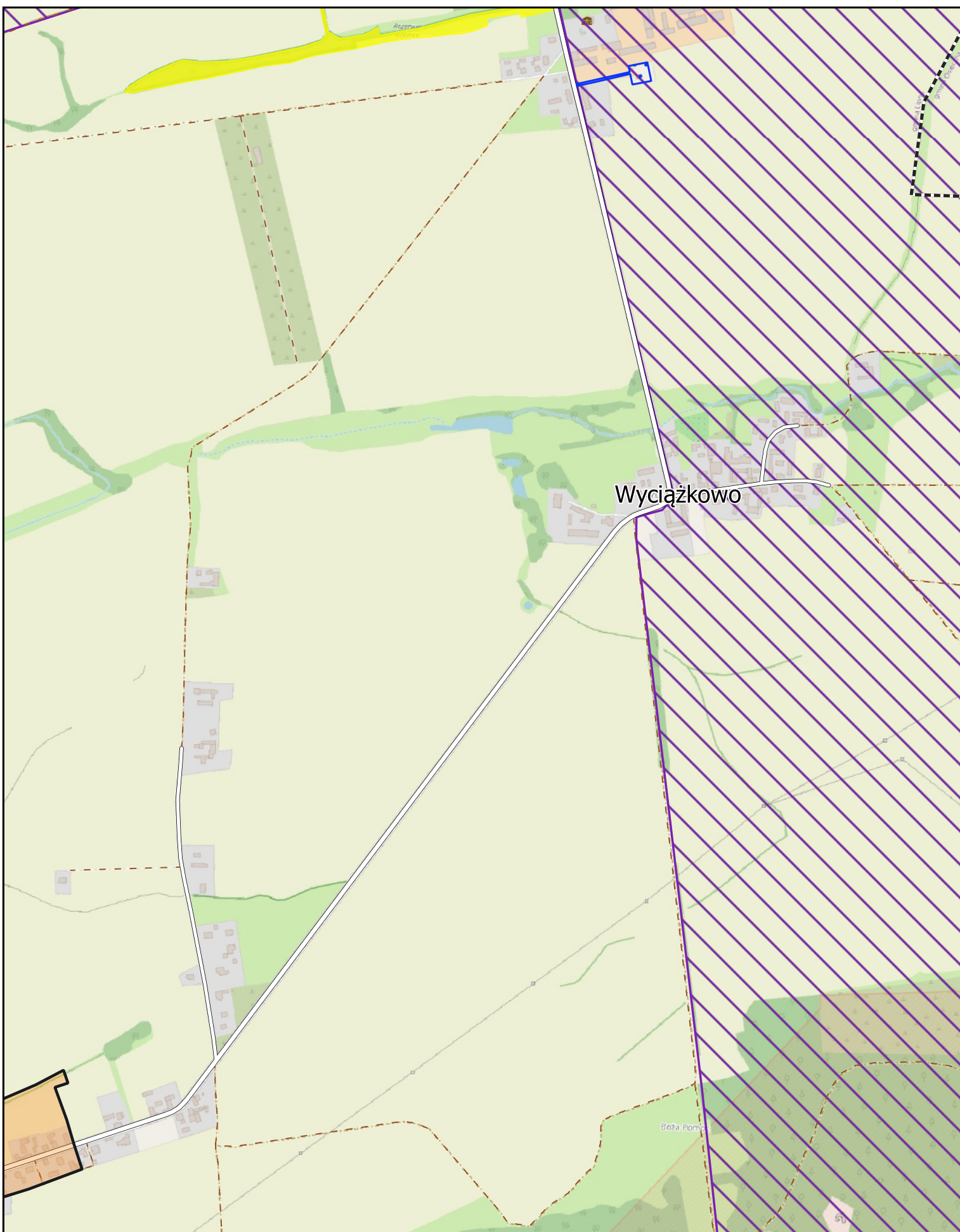
Nowko

Aglomeracja Leszno

skala: 1:10000

Arkusz: 8

0 0.25 0.5 0.75 1 km

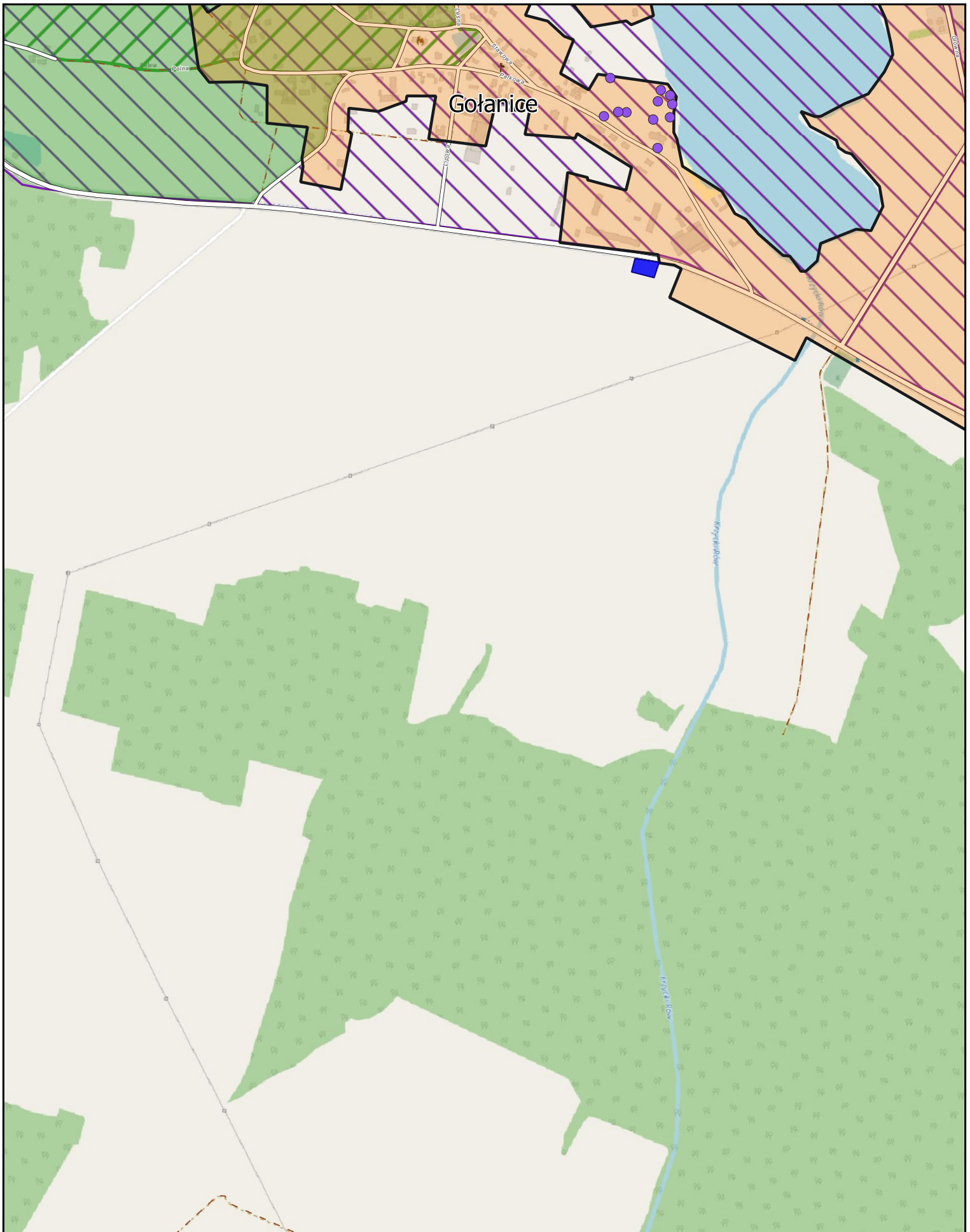


Aglomeracja Leszno

skala: 1:10000

Arkusz: 9

0 0.25 0.5 0.75 1 km

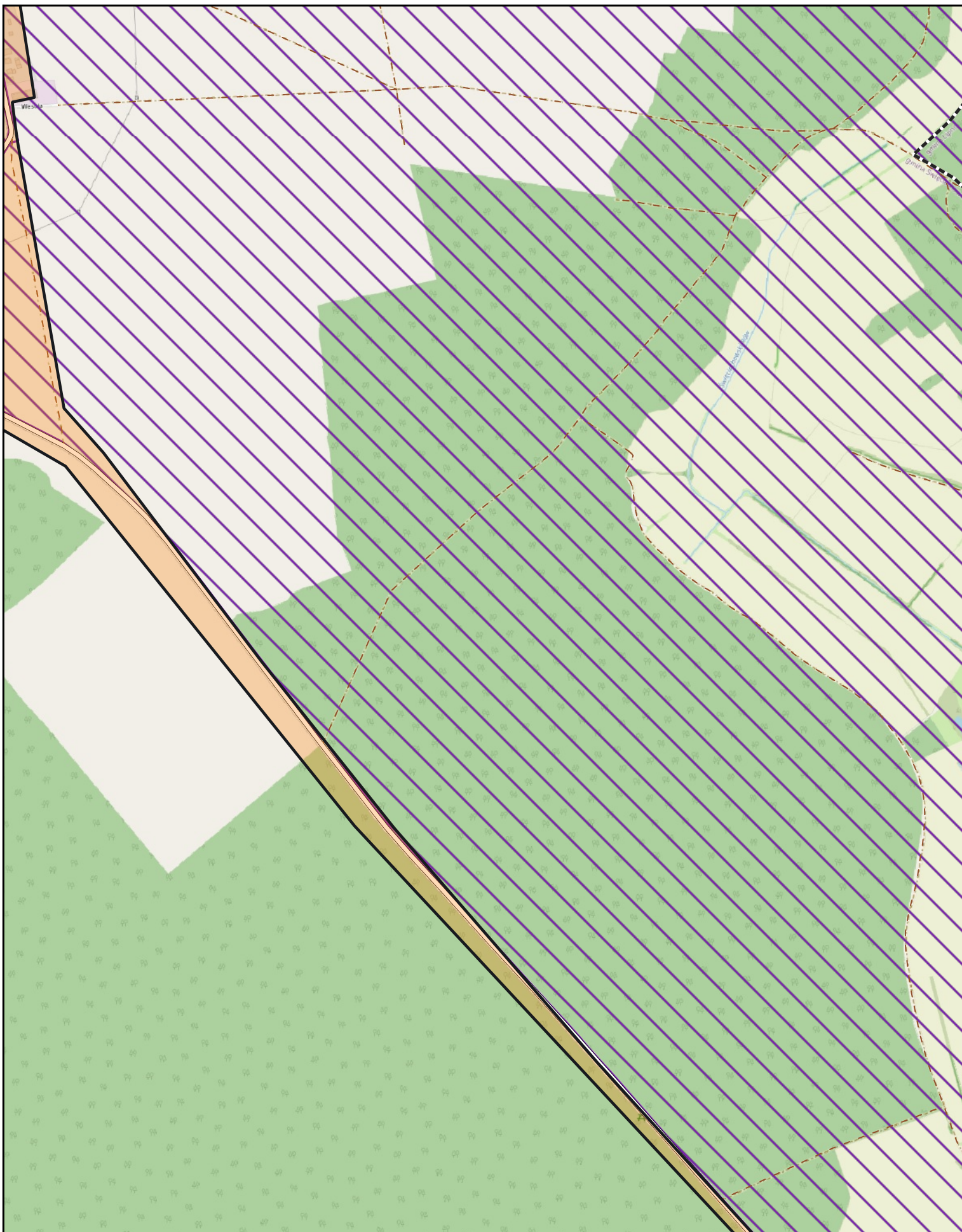


Aglomeracja Leszno

skala: 1:10000

Arkusz: 10

0 0.25 0.5 0.75 1 km

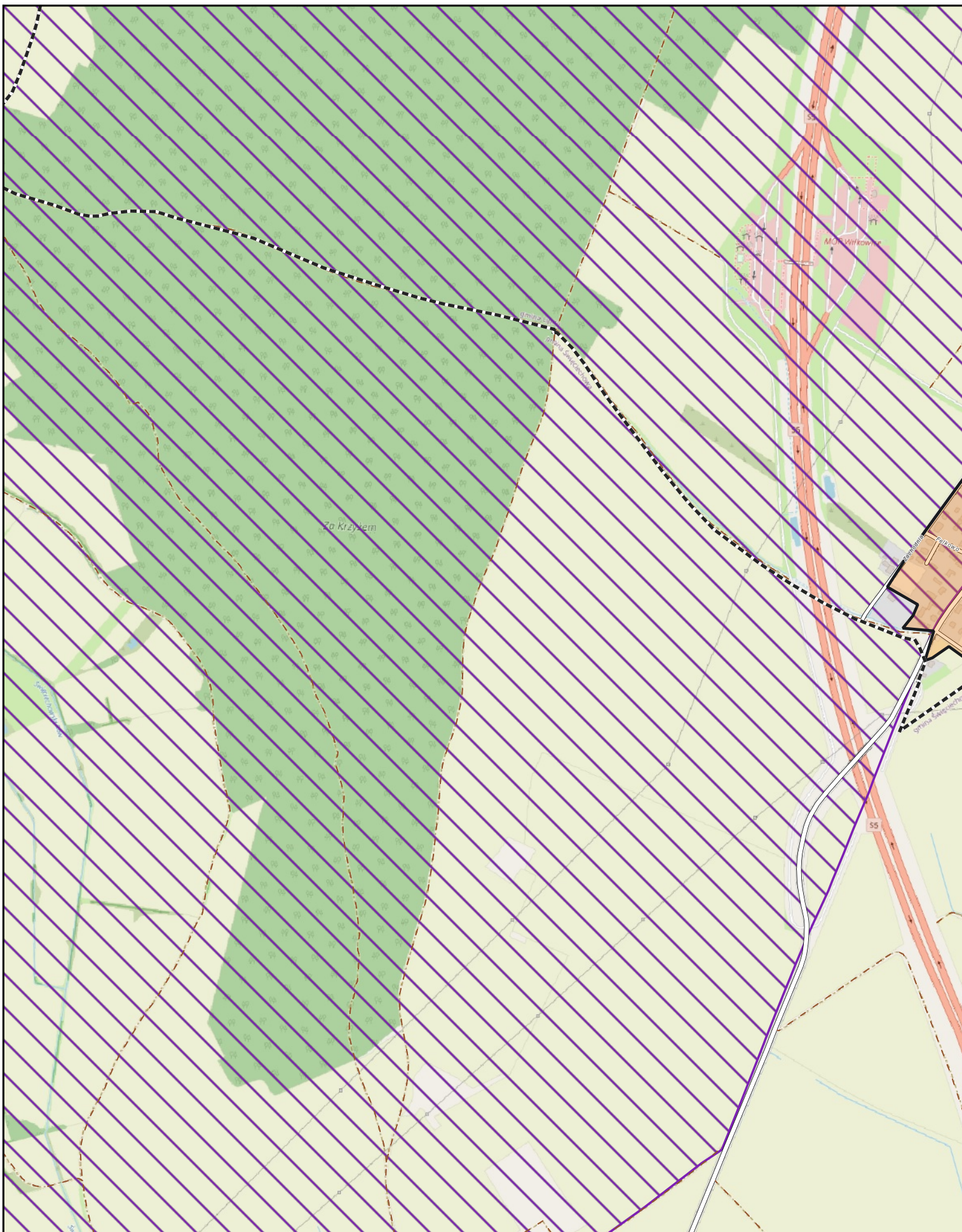


Aglomeracja Leszno

skala: 1:10000

Arkusz: 11

0 0.25 0.5 0.75 1 km

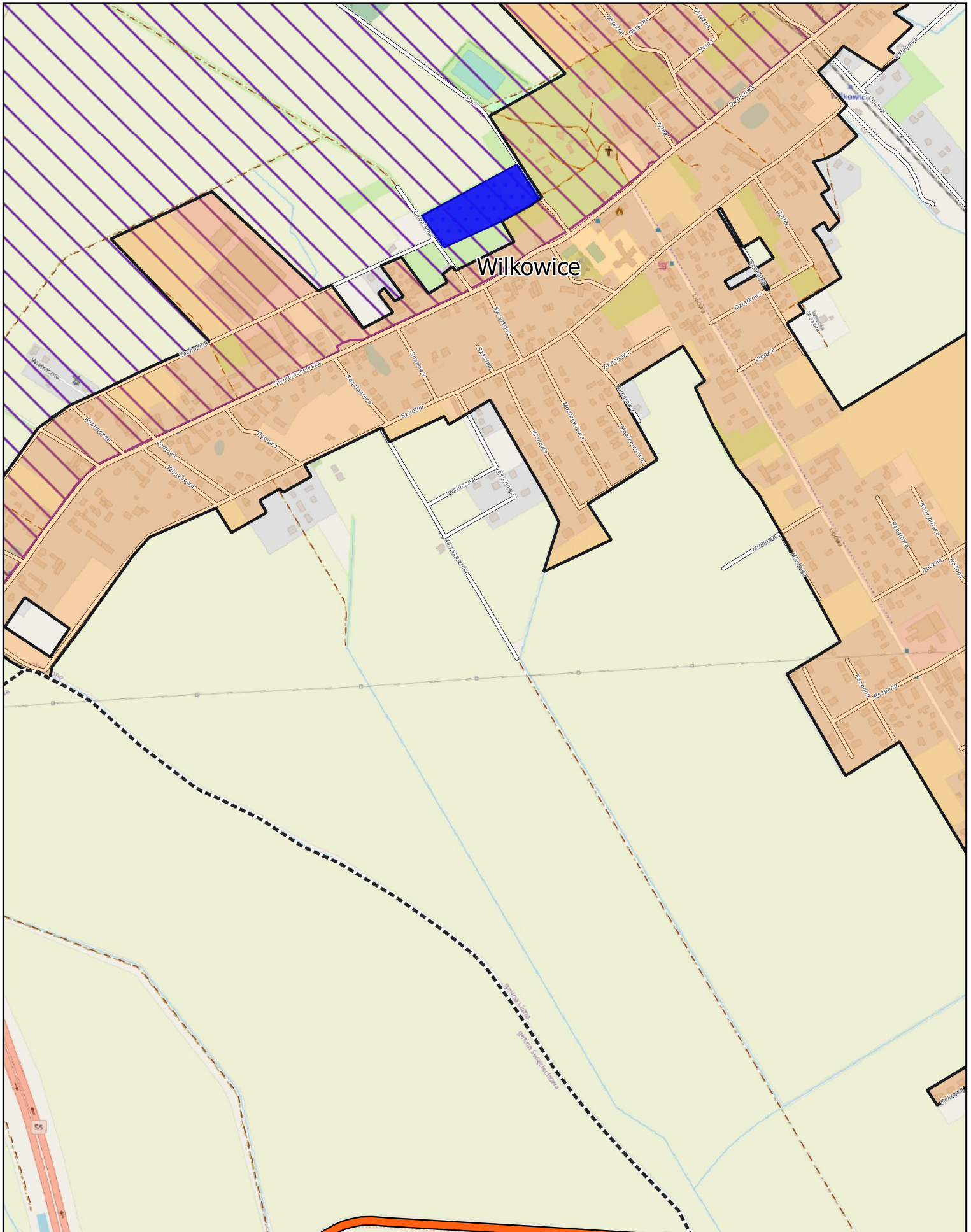


Aglomeracja Leszno

skala: 1:10000

Arkusz: 12

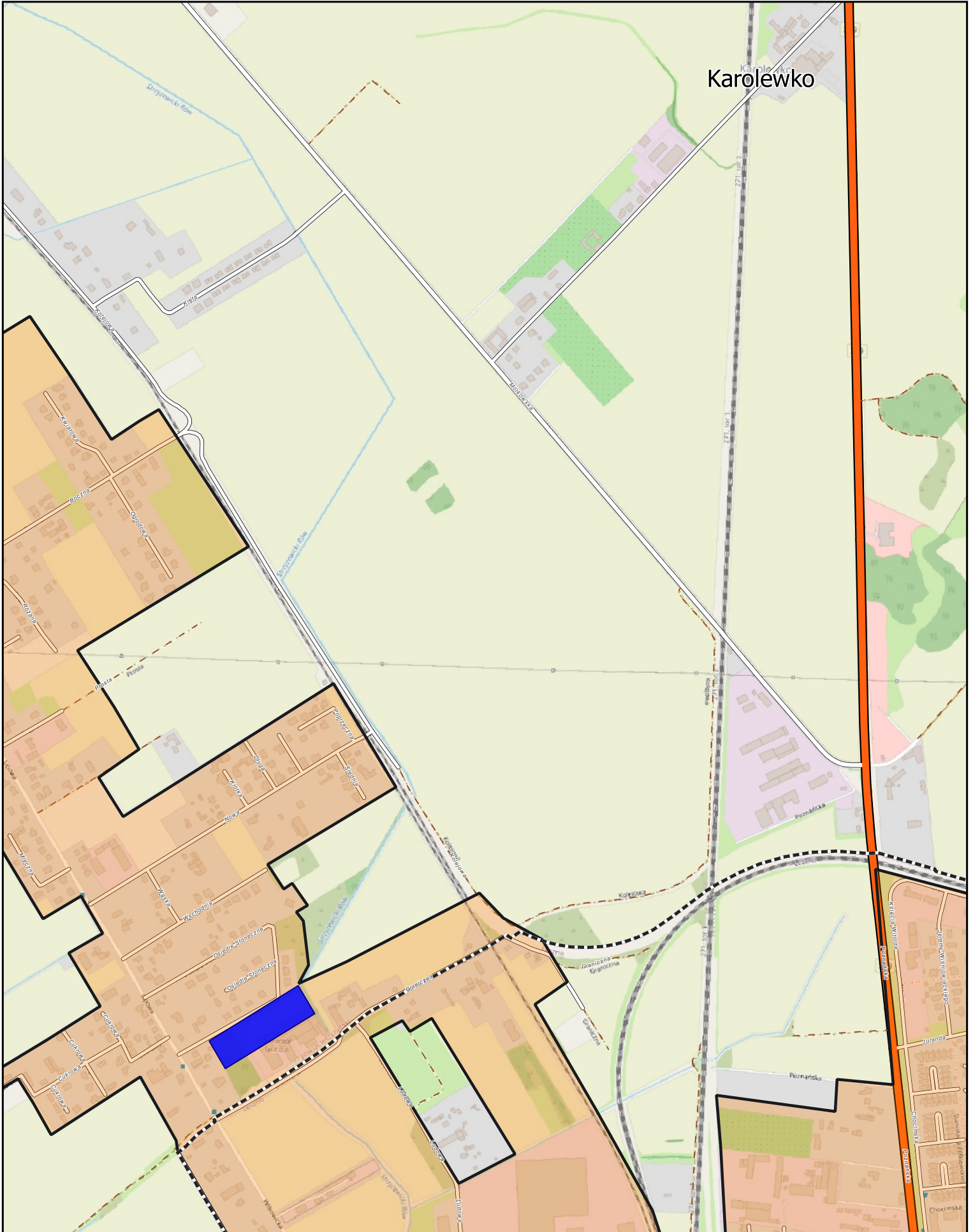

0 0.25 0.5 0.75 1 km



Aglomeracja Leszno

skala: 1:10000

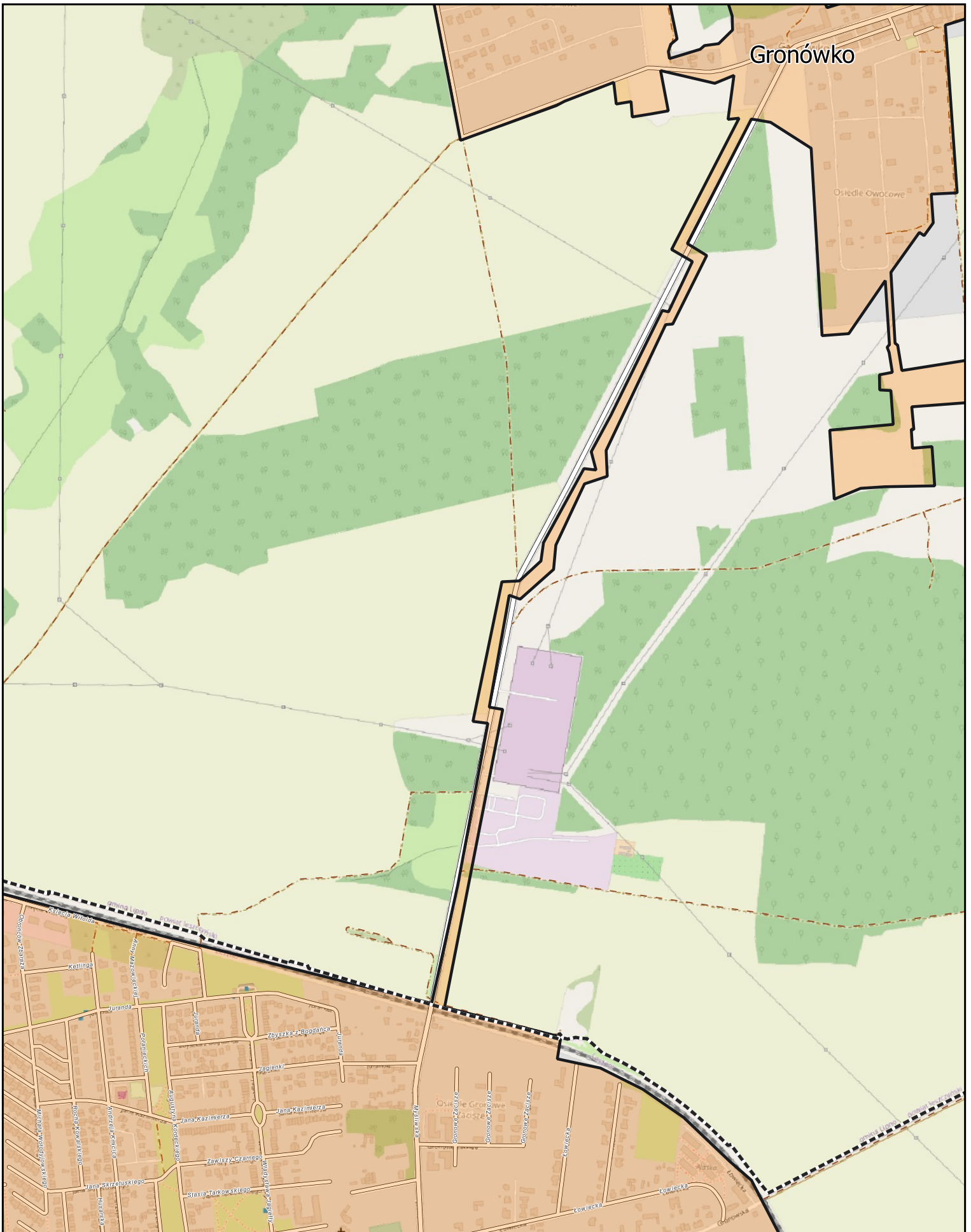

Arkusz: 13



Aglomeracja Leszno

skala: 1:10000

Arkusz: 14

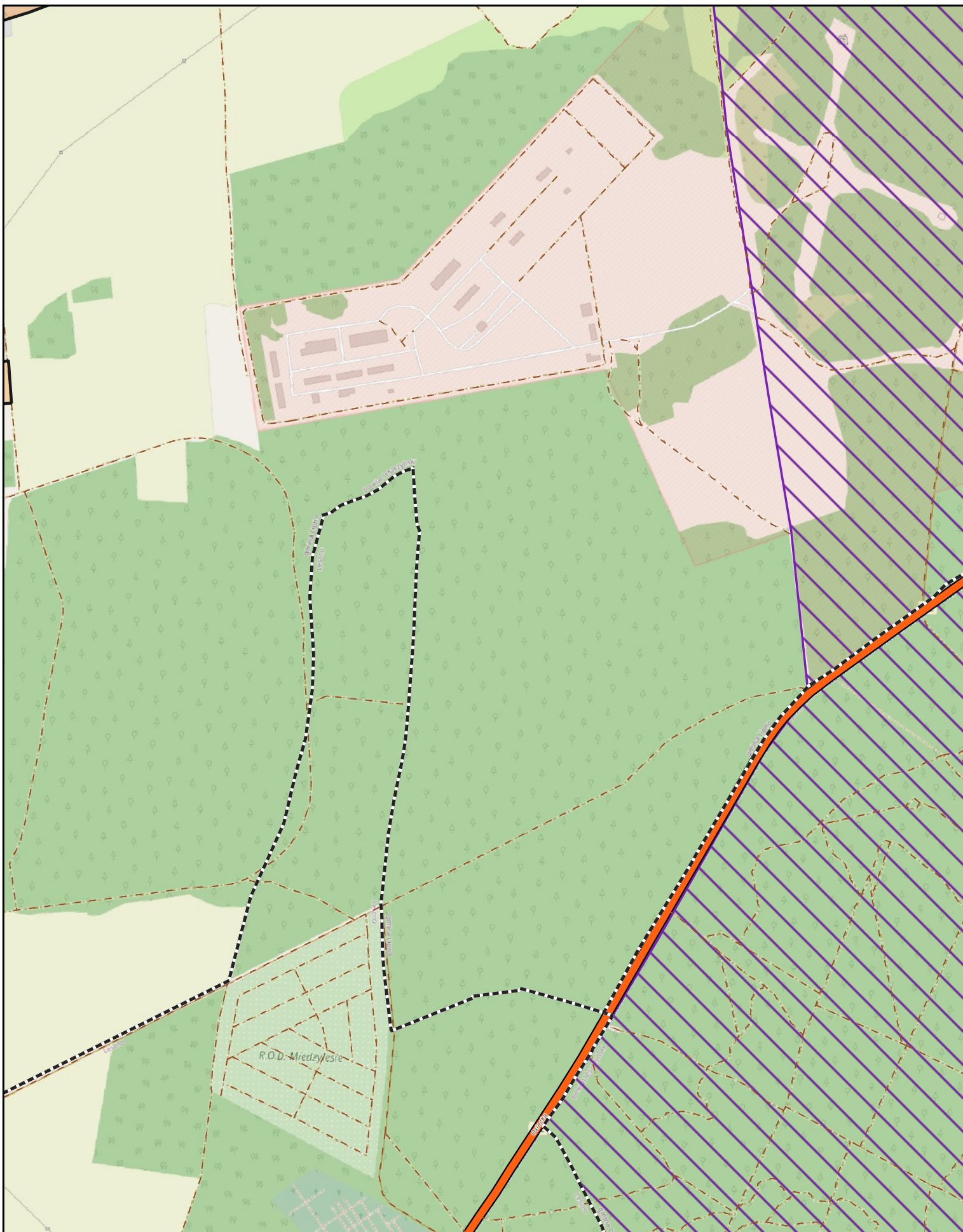


Aglomeracja Leszno

skala: 1:10000

Arkusz: 15

0 0.25 0.5 0.75 1 km

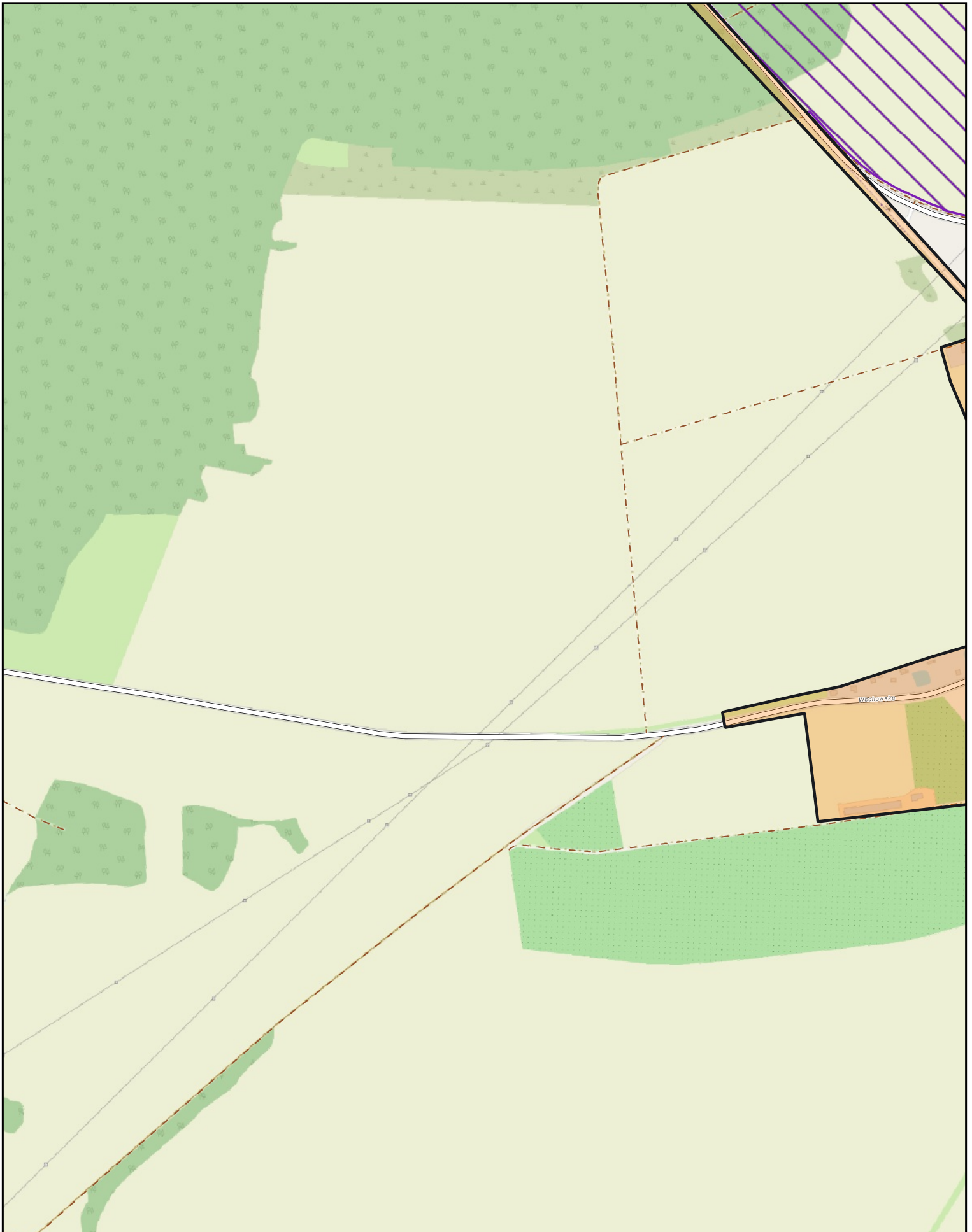


Aglomeracja Leszno

skala: 1:10000

Arkusz: 16

0 0.25 0.5 0.75 1 km

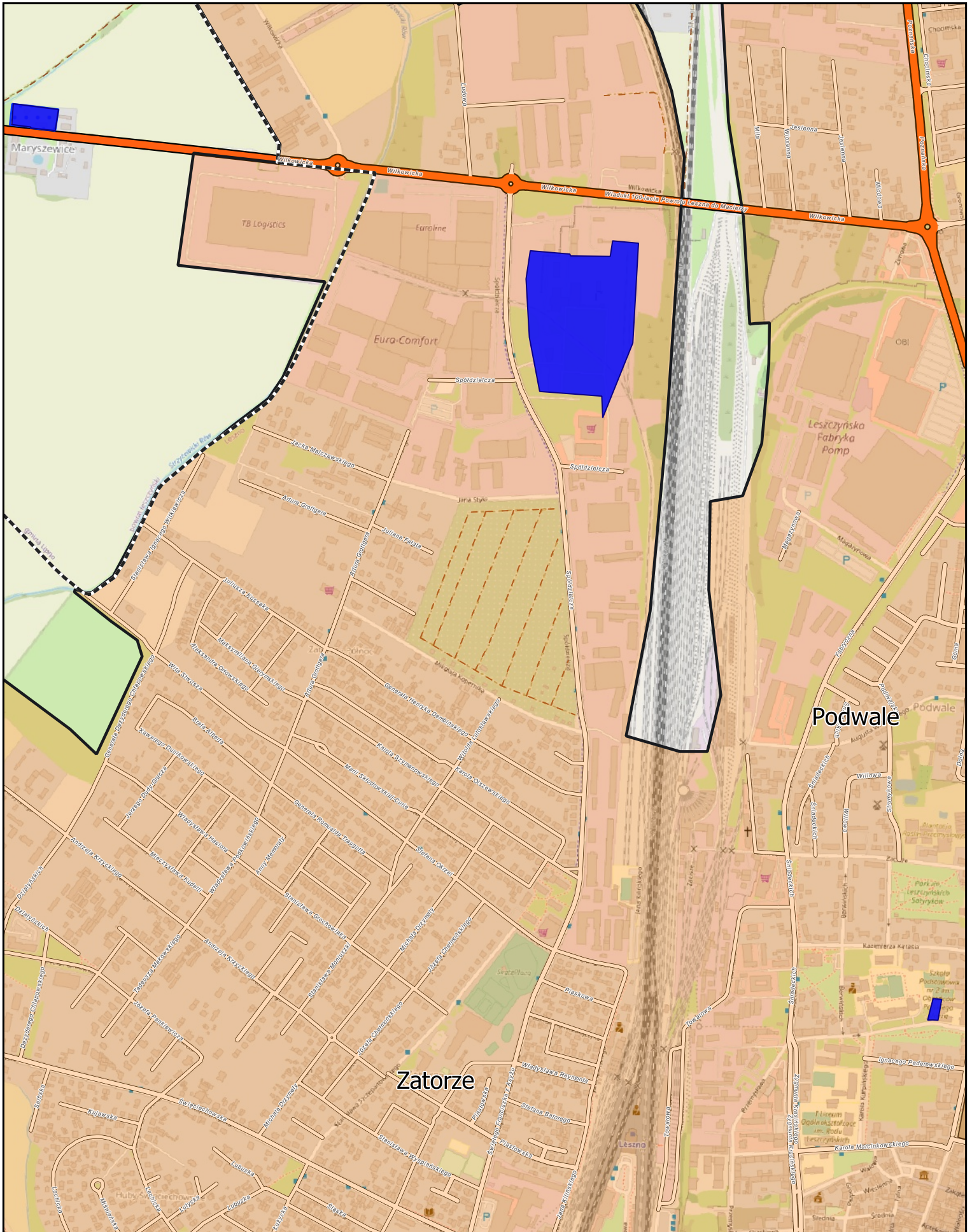


Aglomeracja Leszno

skala: 1:10000

Arkusz: 19

0 0.25 0.5 0.75 1 km

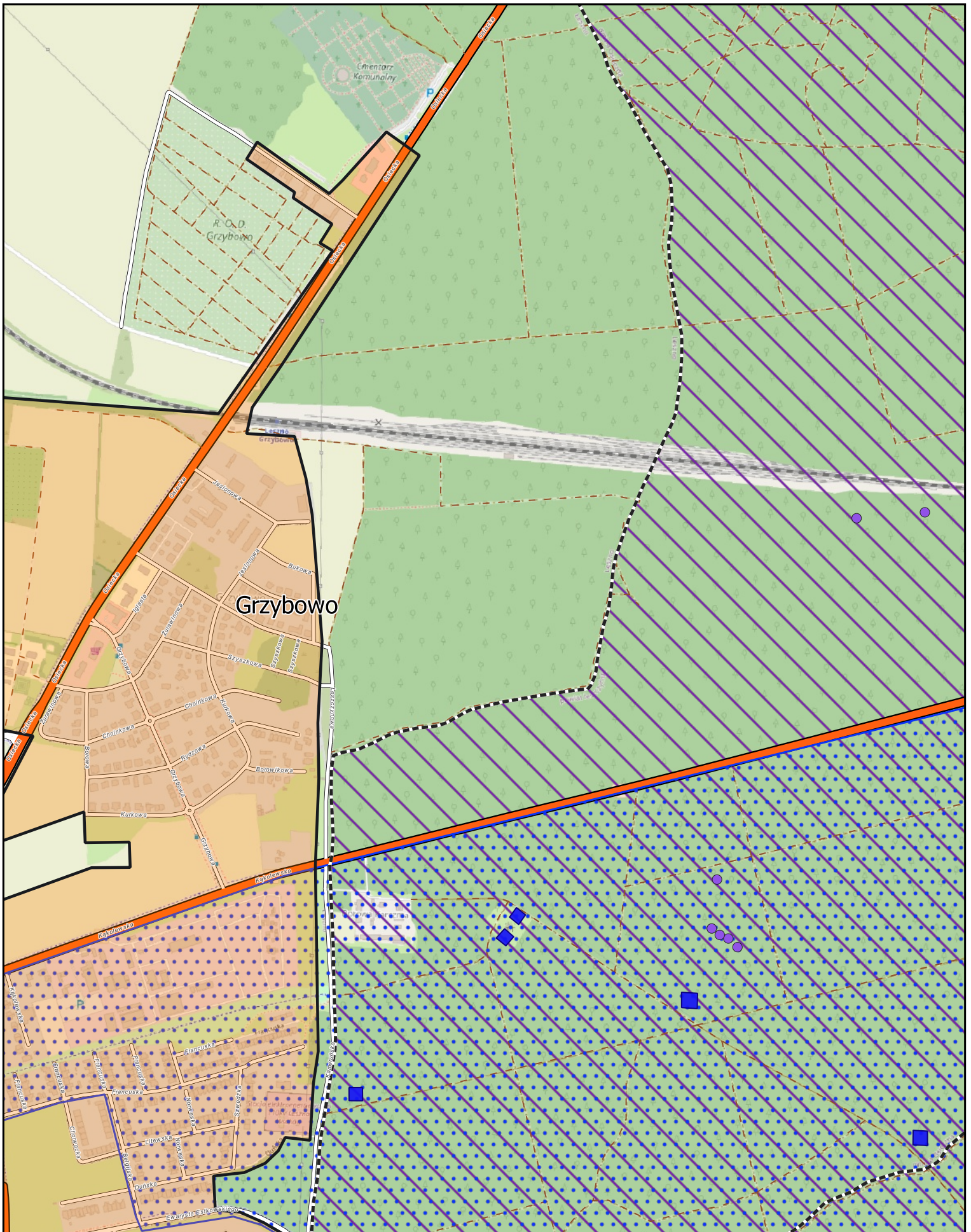


Aglomeracja Leszno

skala: 1:10000

Arkusz: 21

0 0.25 0.5 0.75 1 km

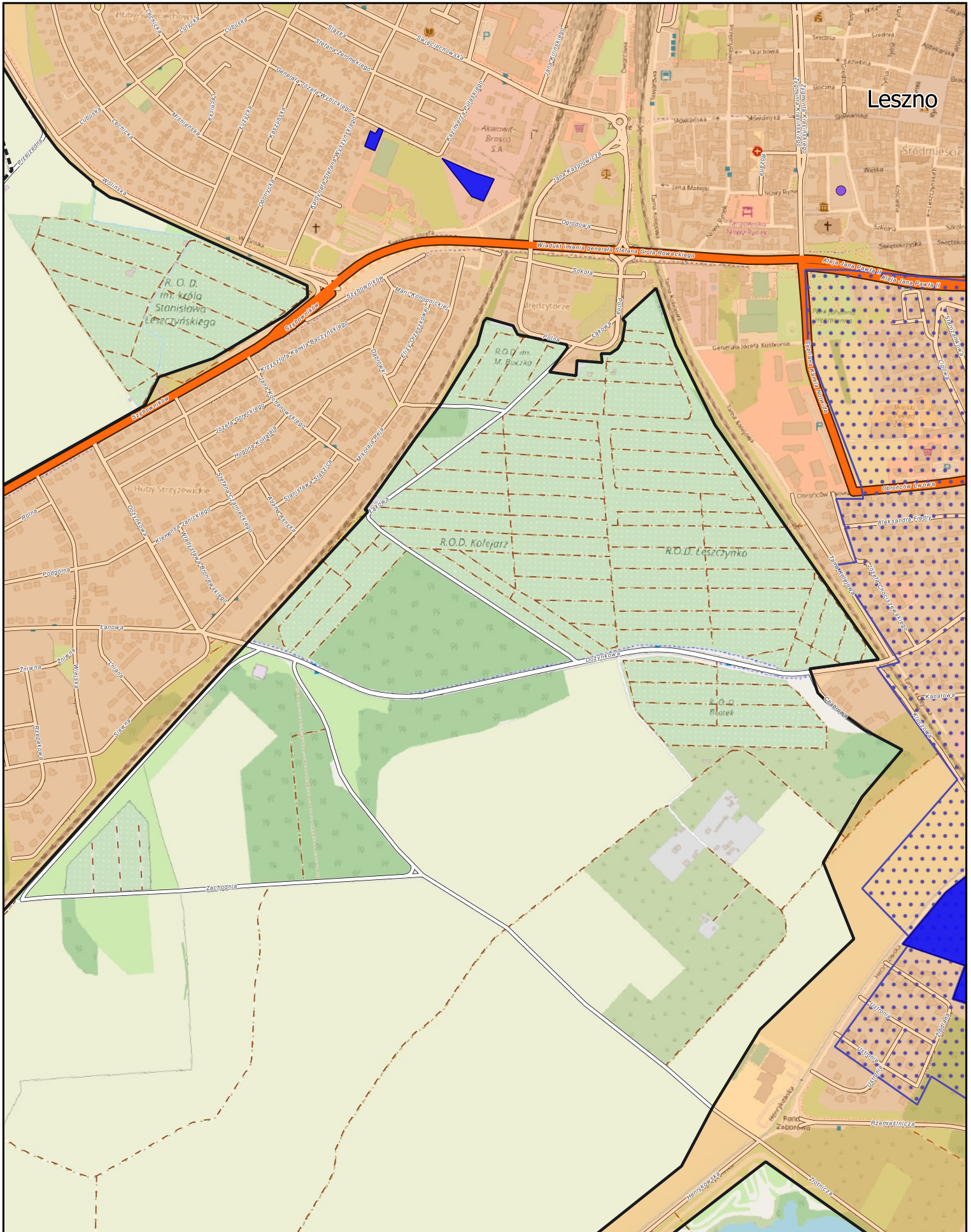


Aglomeracja Leszno

skala: 1:10000

Arkusz: 25

0 0.25 0.5 0.75 1 km

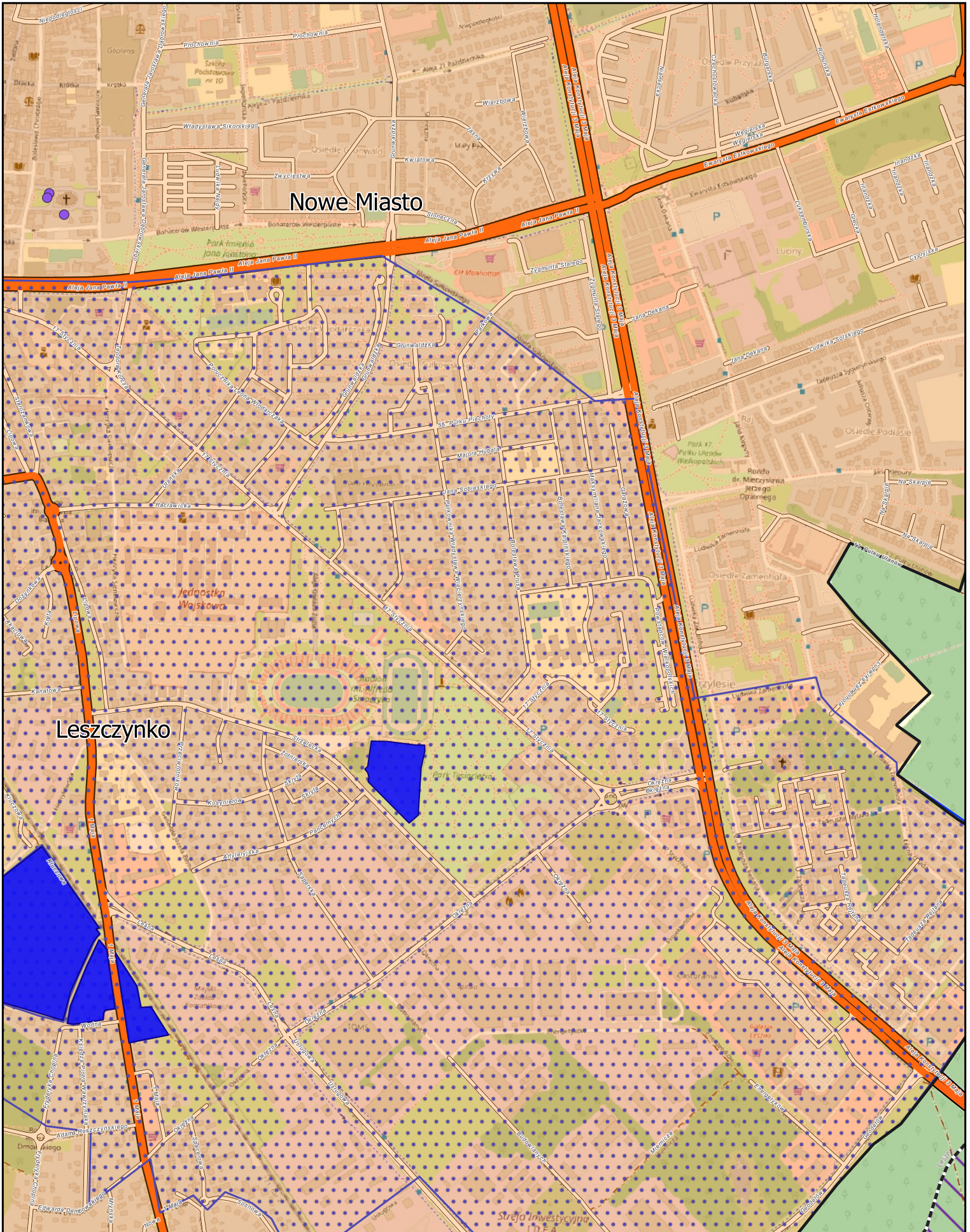


Aglomeracja Leszno

skala: 1:10000

Arkusz: 26

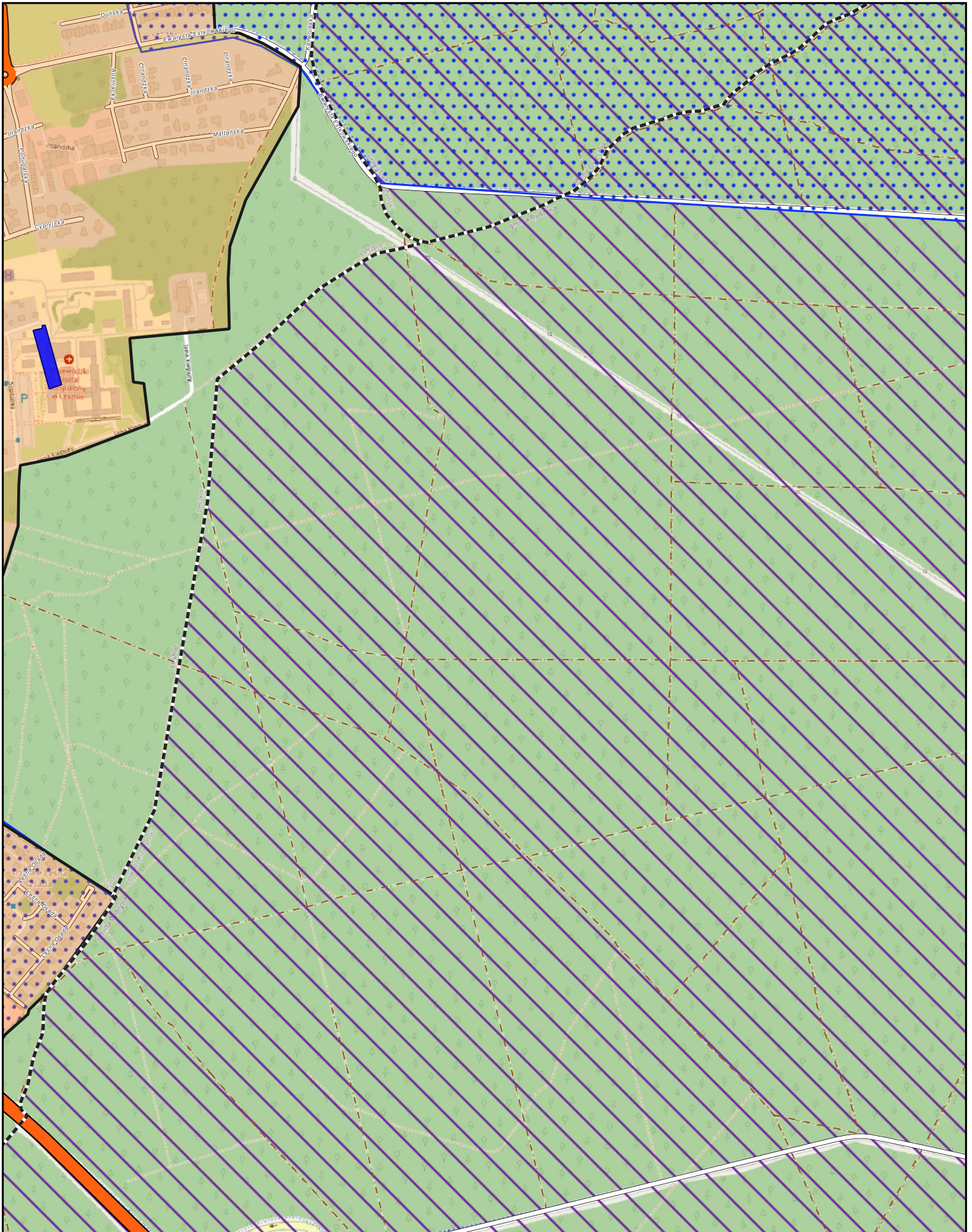

0 0.25 0.5 0.75 1 km



Aglomeracja Leszno

skala: 1:10000

Arkusz: 27

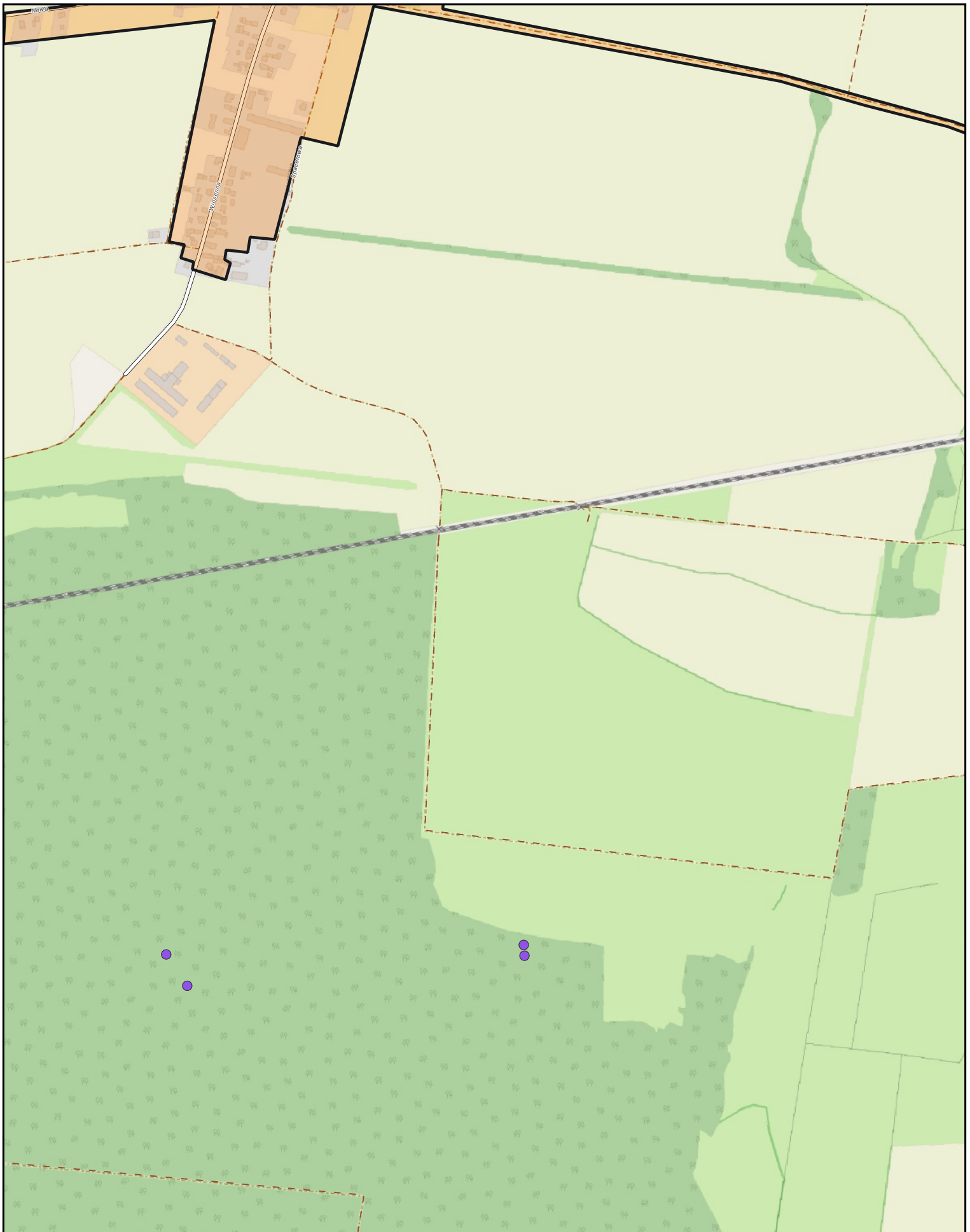


Aglomeracja Leszno

skala: 1:10000

Arkusz: 28

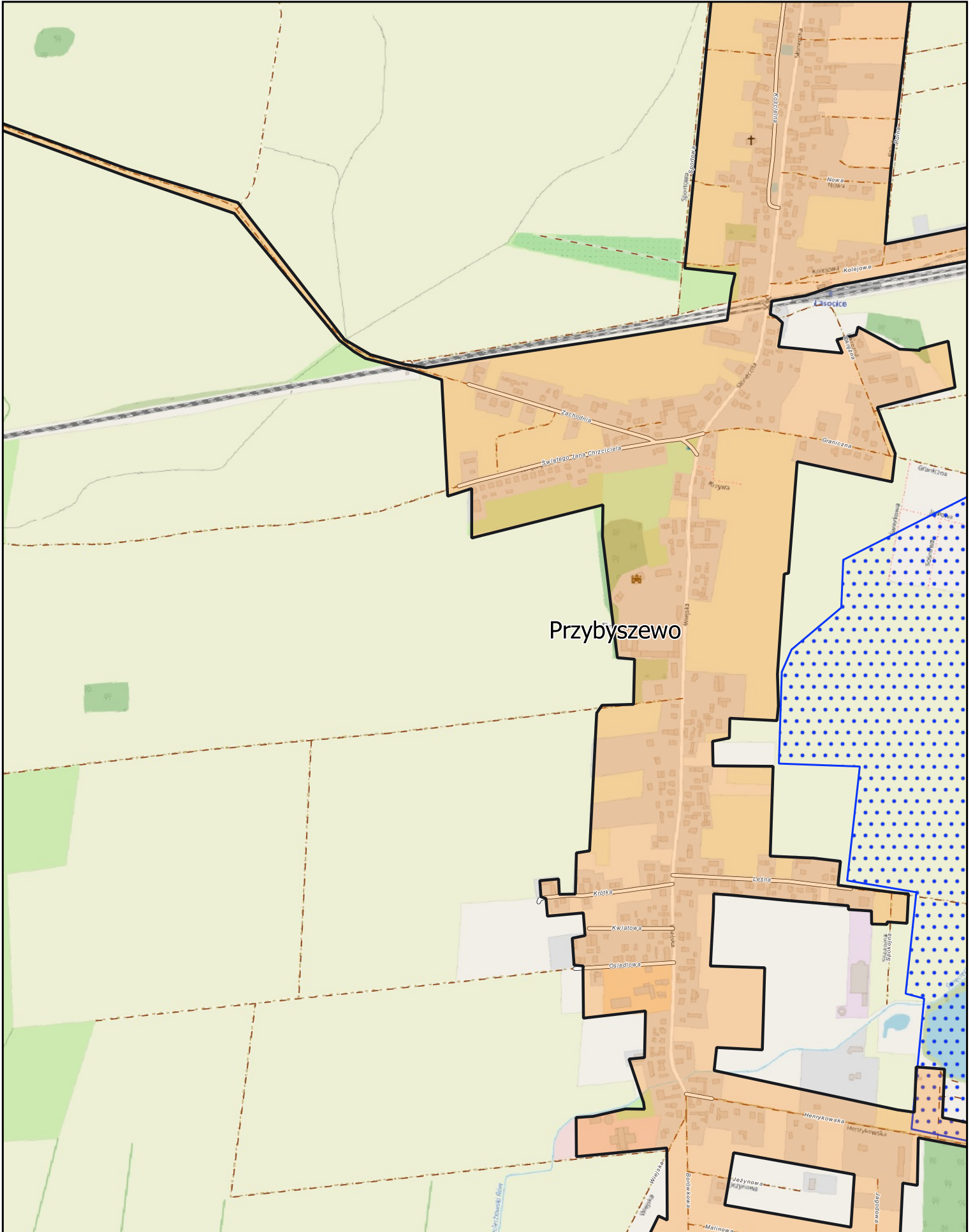

0 0.25 0.5 0.75 1 km



Aglomeracja Leszno

skala: 1:10000

Arkusz: 29

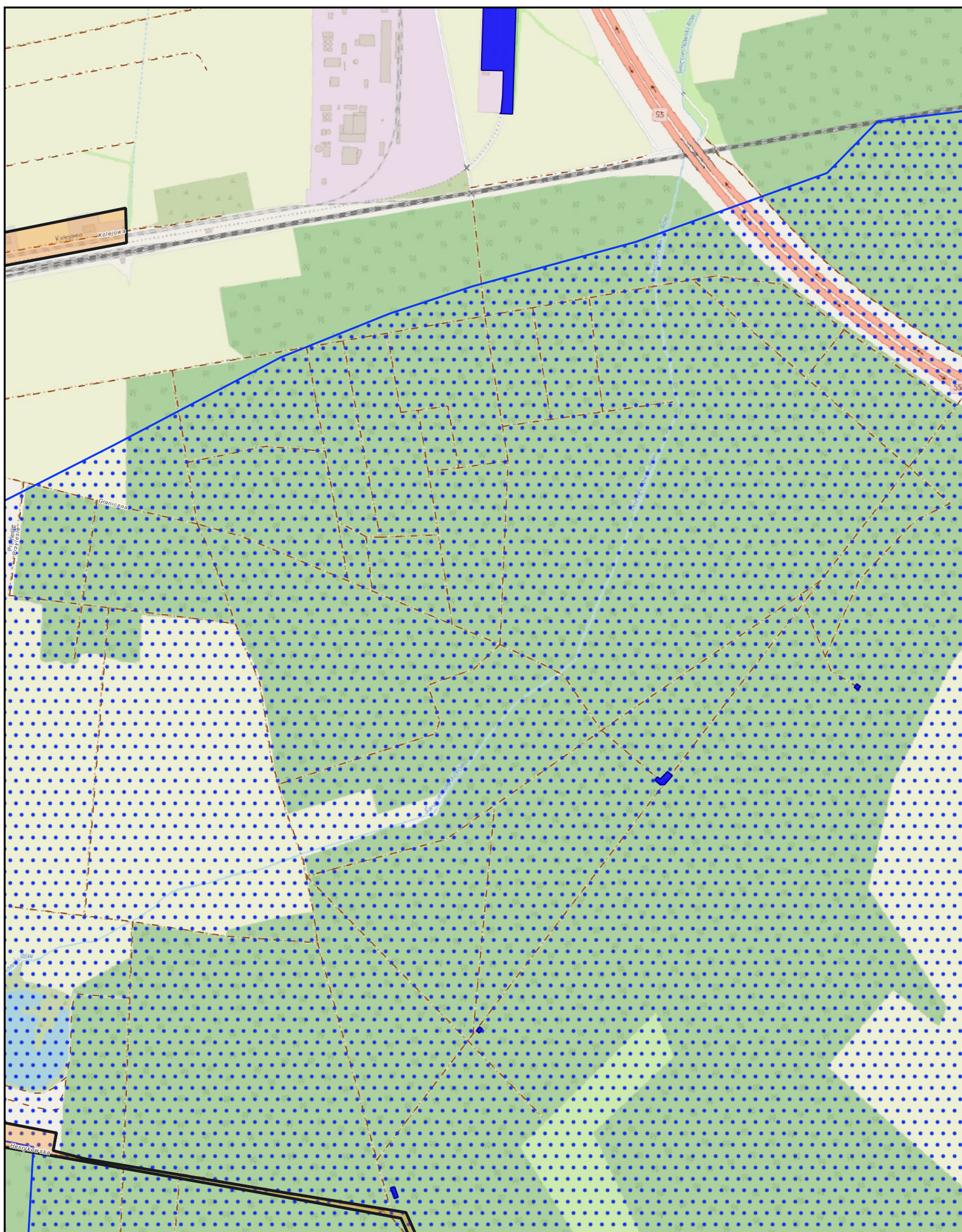


Aglomeracja Leszno

skala: 1:10000

Arkusz: 30

0 0.25 0.5 0.75 1 km

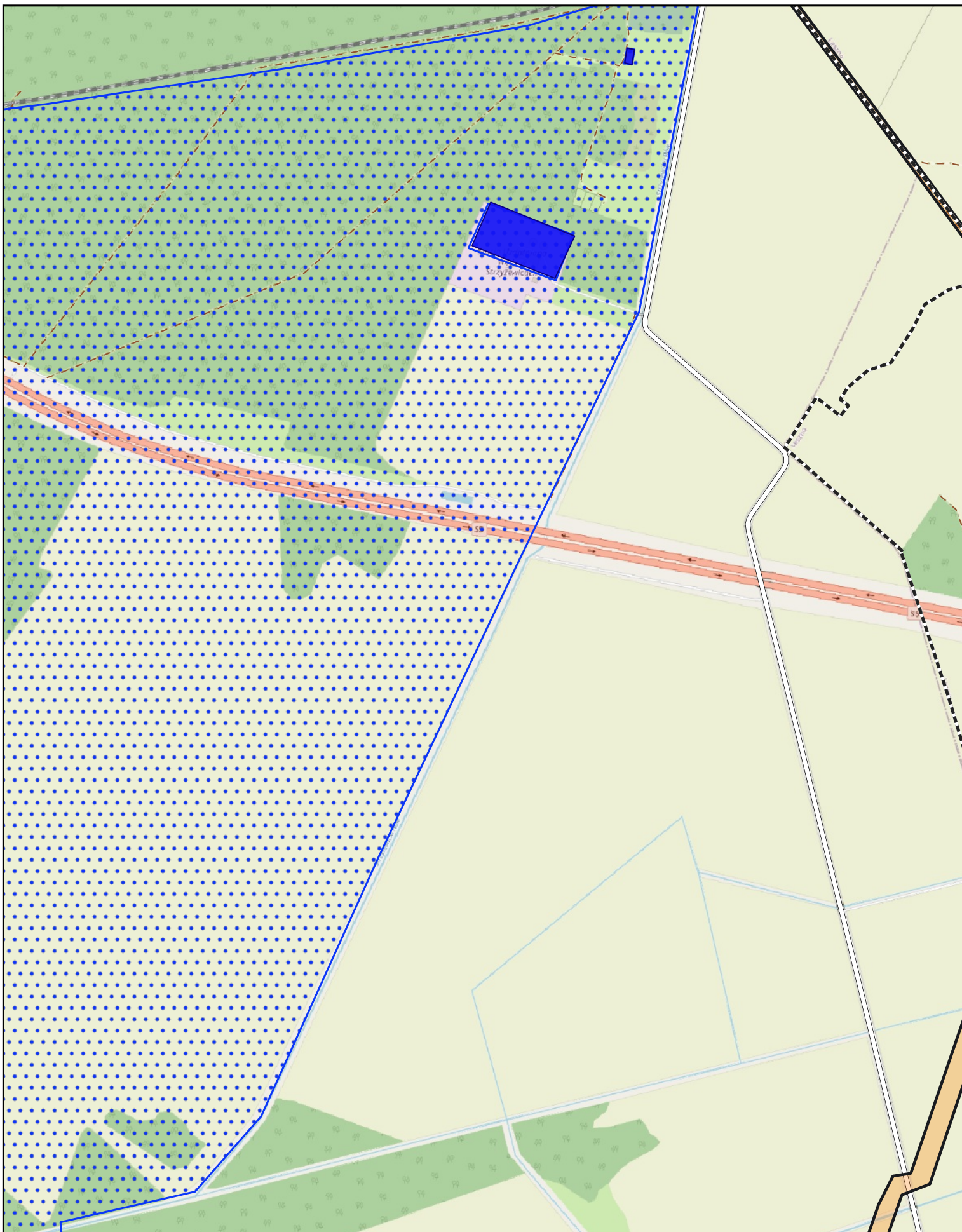


Aglomeracja Leszno

skala: 1:10000

Arkusz: 31

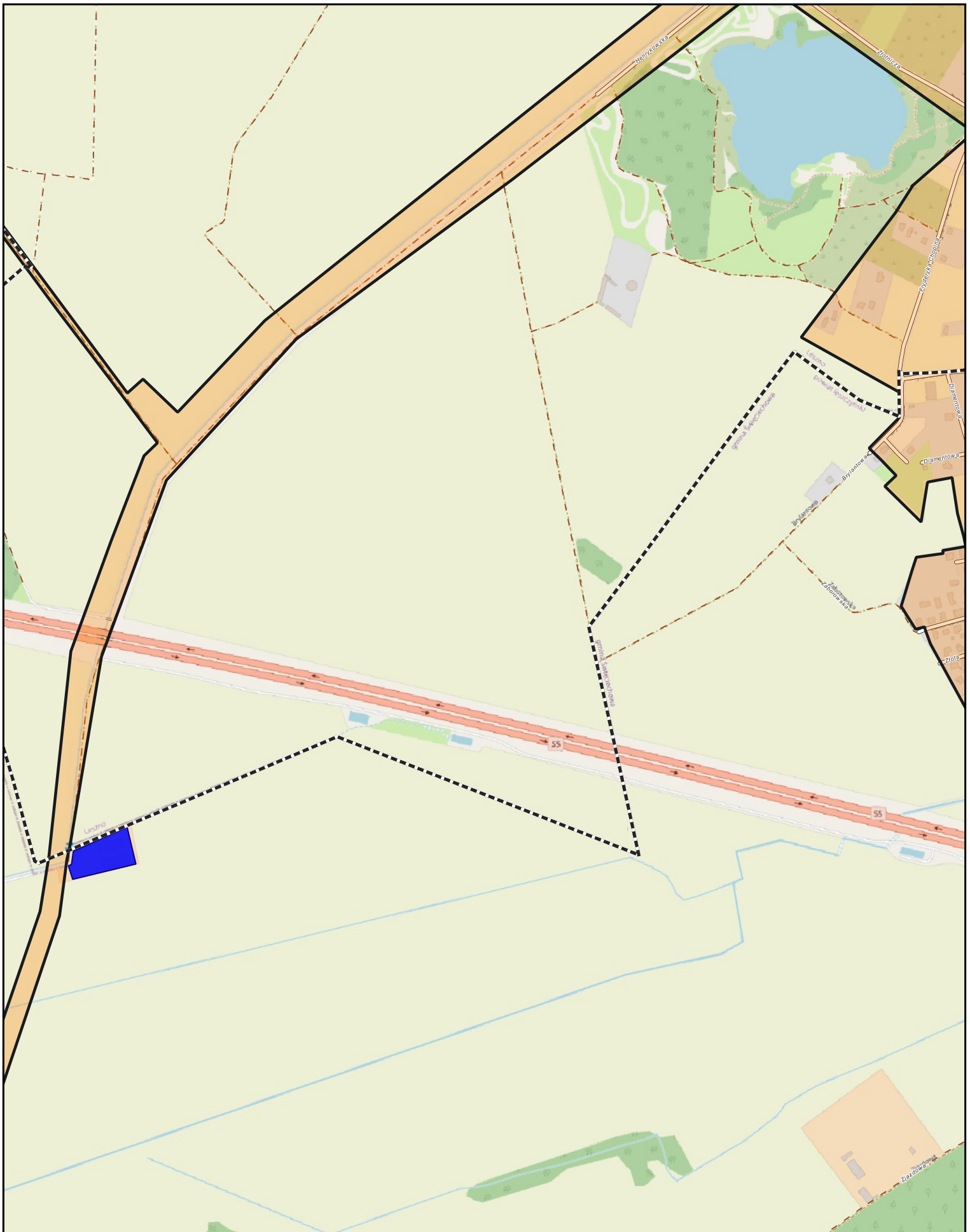

0 0.25 0.5 0.75 1 km



Aglomeracja Leszno

skala: 1:10000

Arkusz: 32

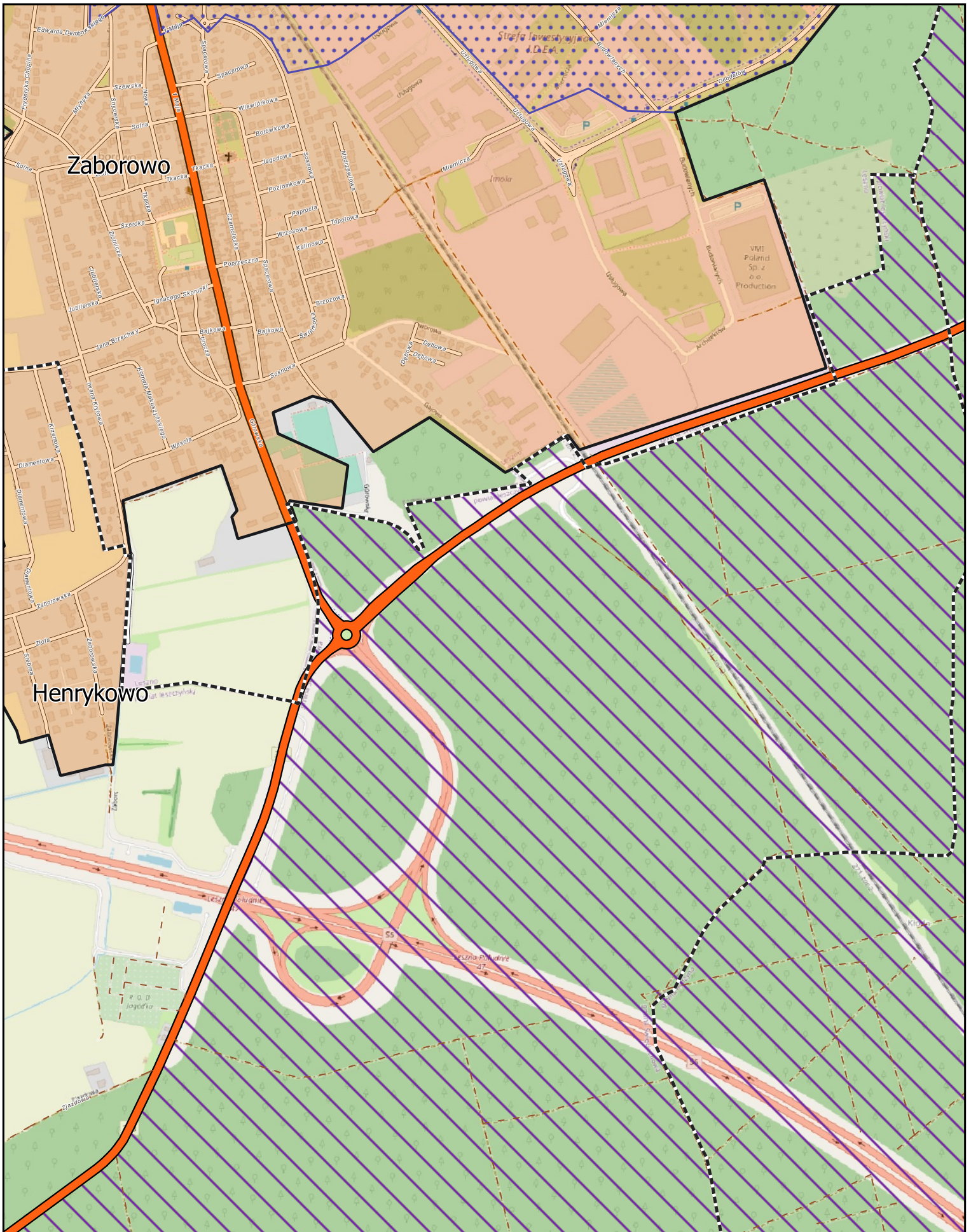


Aglomeracja Leszno

skala: 1:10000

Arkusz: 33

0 0.25 0.5 0.75 1 km

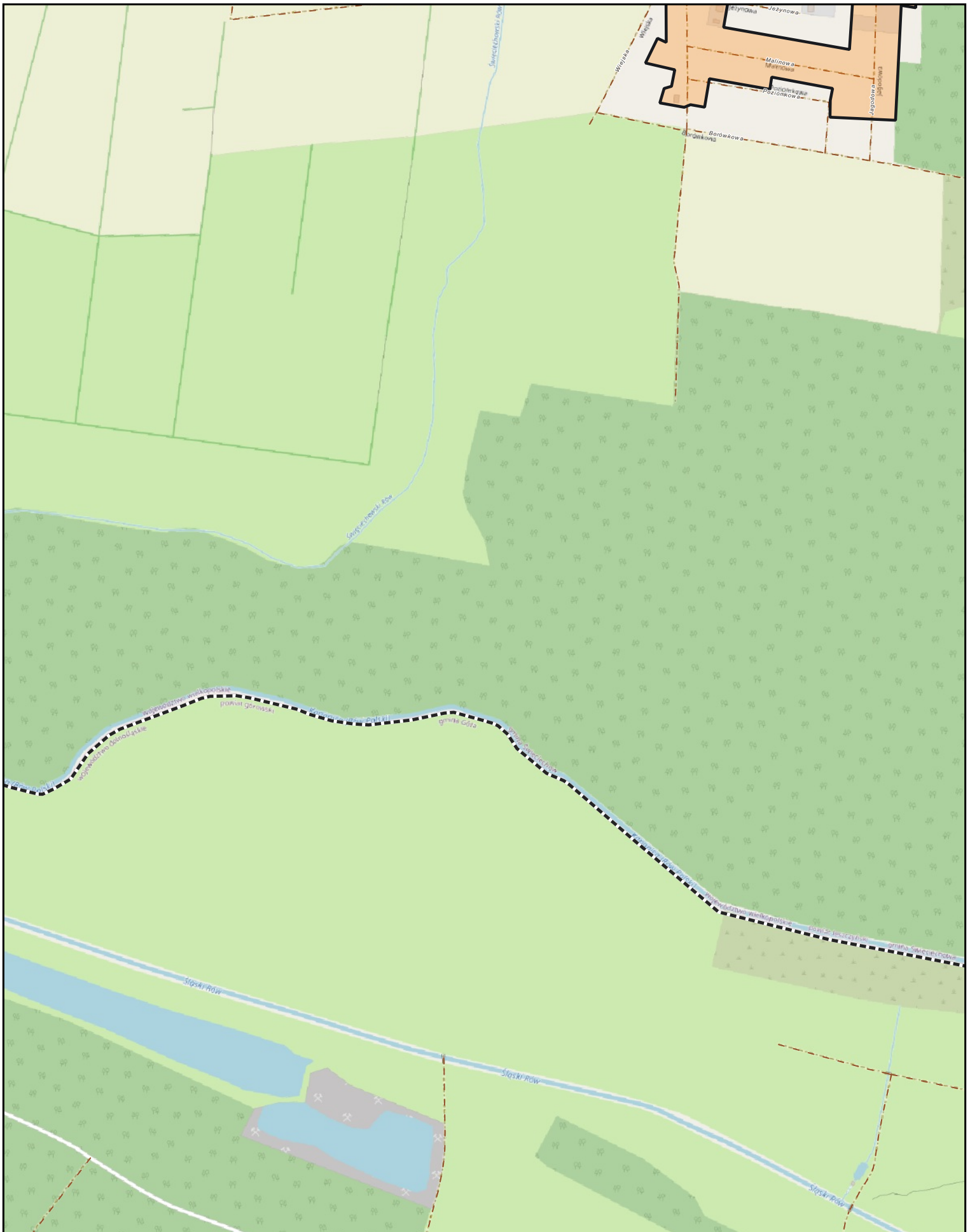


Aglomeracja Leszno

skala: 1:10000

Arkusz: 34

0 0.25 0.5 0.75 1 km

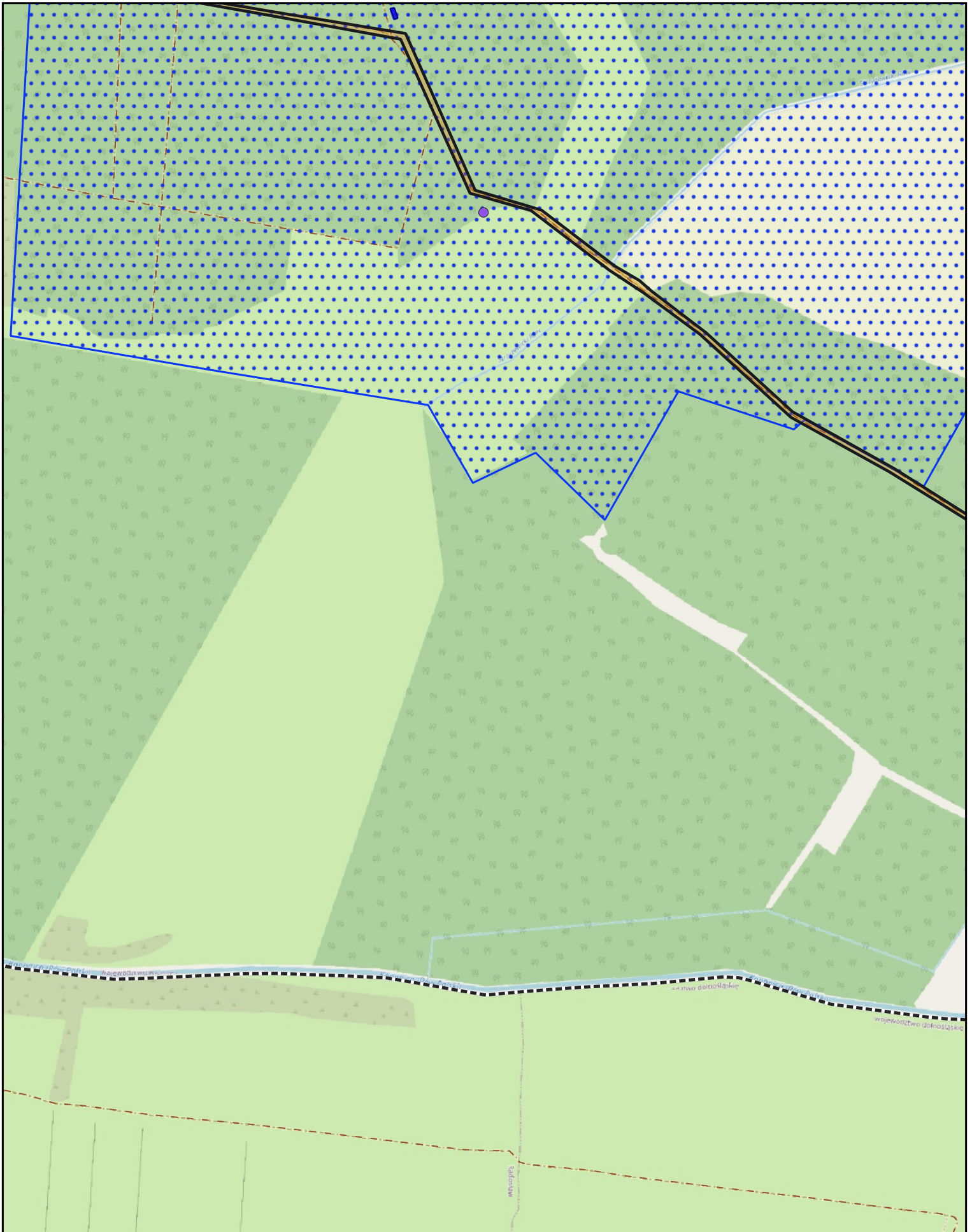


Aglomeracja Leszno

skala: 1:10000

Arkusz: 35

0 0.25 0.5 0.75 1 km



Aglomeracja Leszno

skala: 1:10000

Arkusz: 36

